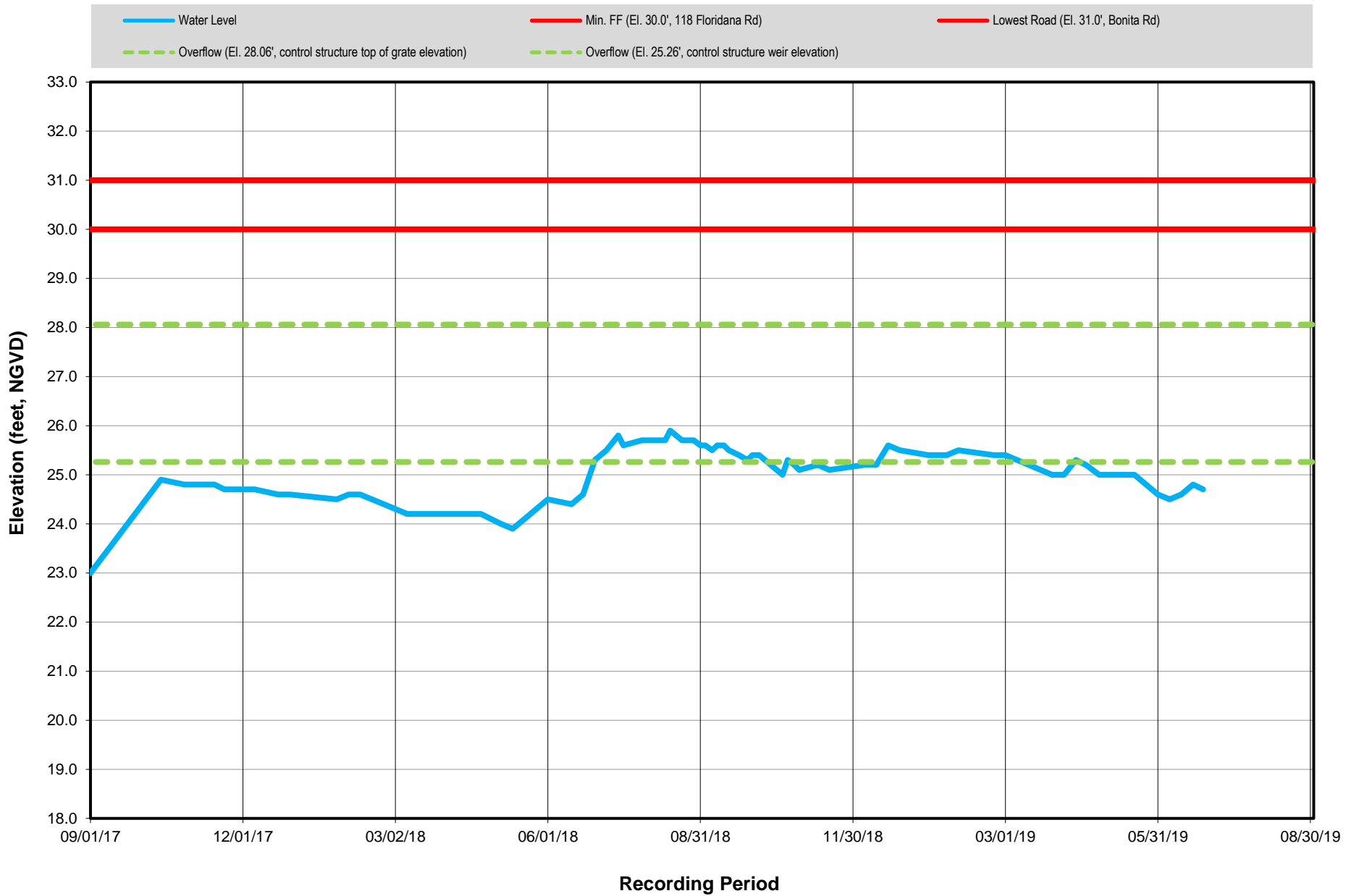
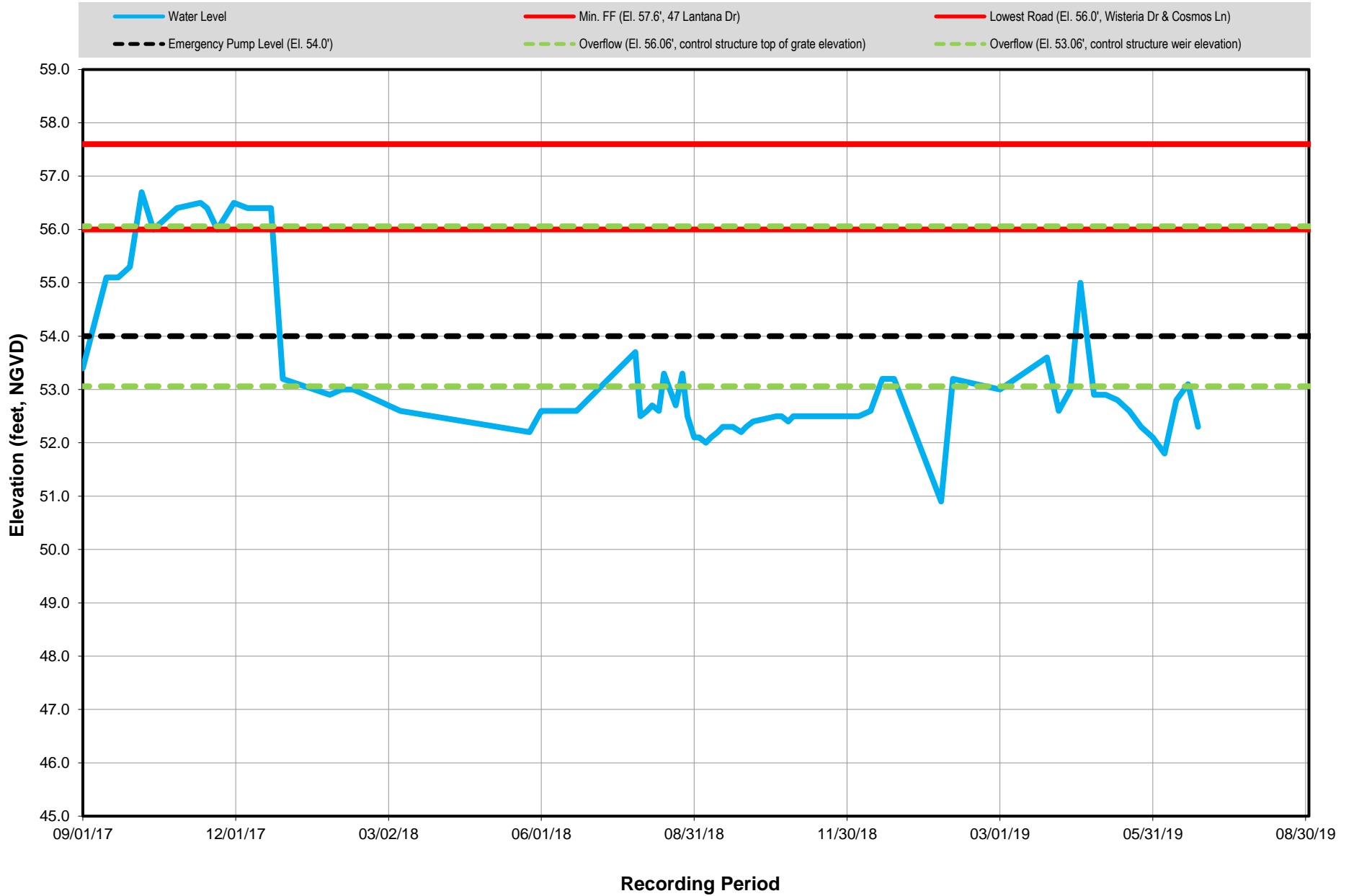


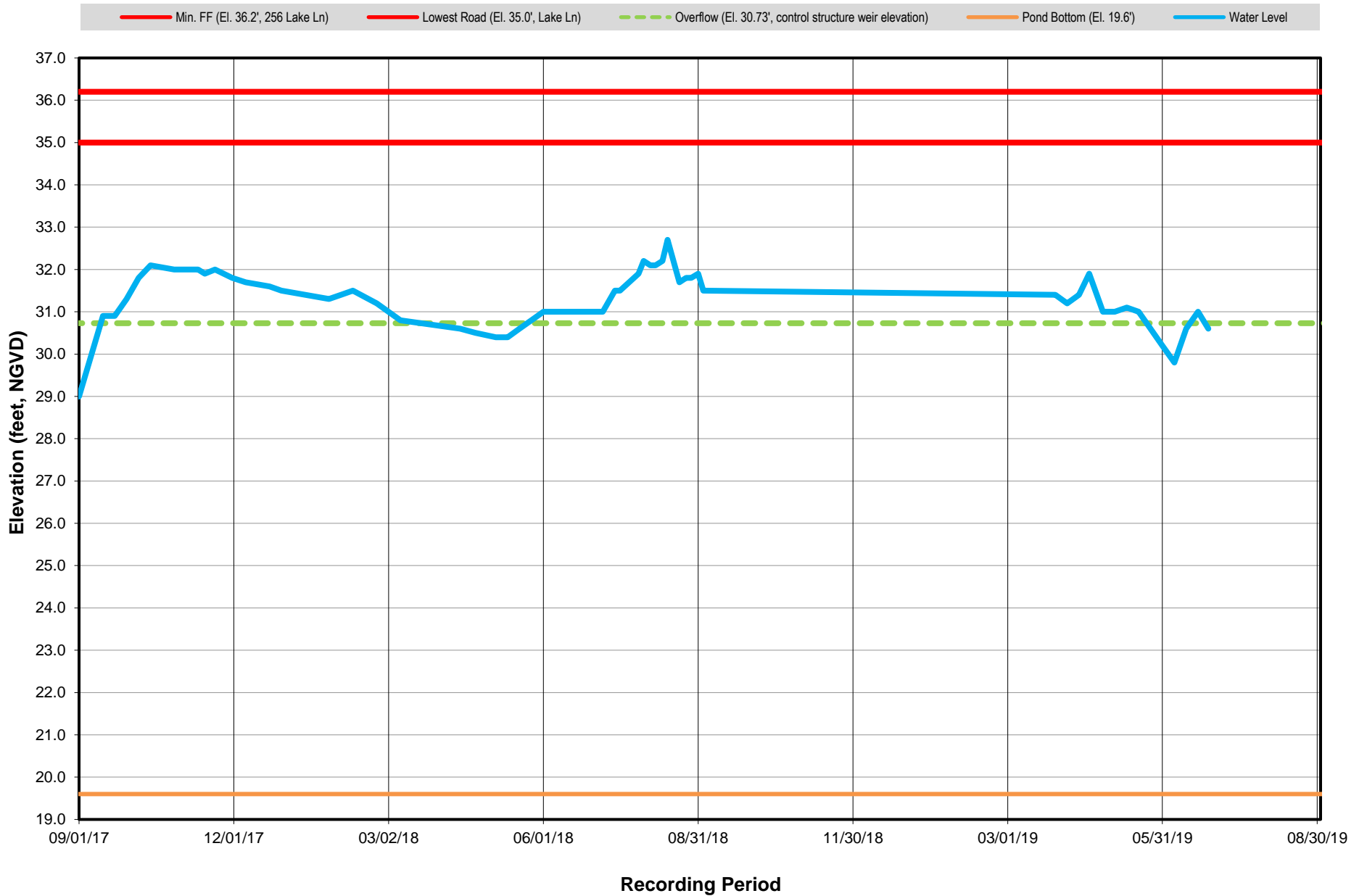
**Angeles Lake Water Levels**  
**(located south of Angeles Rd, west of Floridana Rd, north of Plumosa Rd, and east of Bonita Rd)**  
**Highest Recorded Stage = 29.0 ft, NGVD (08/13/05)**



**Lake Anna Maria Water Levels**  
**(located south of Lantana Dr, west of Wisteria Dr, north and east of Jasmine Dr)**  
**Highest Recorded Stage = 56.9 ft, NGVD (10/11/04)**



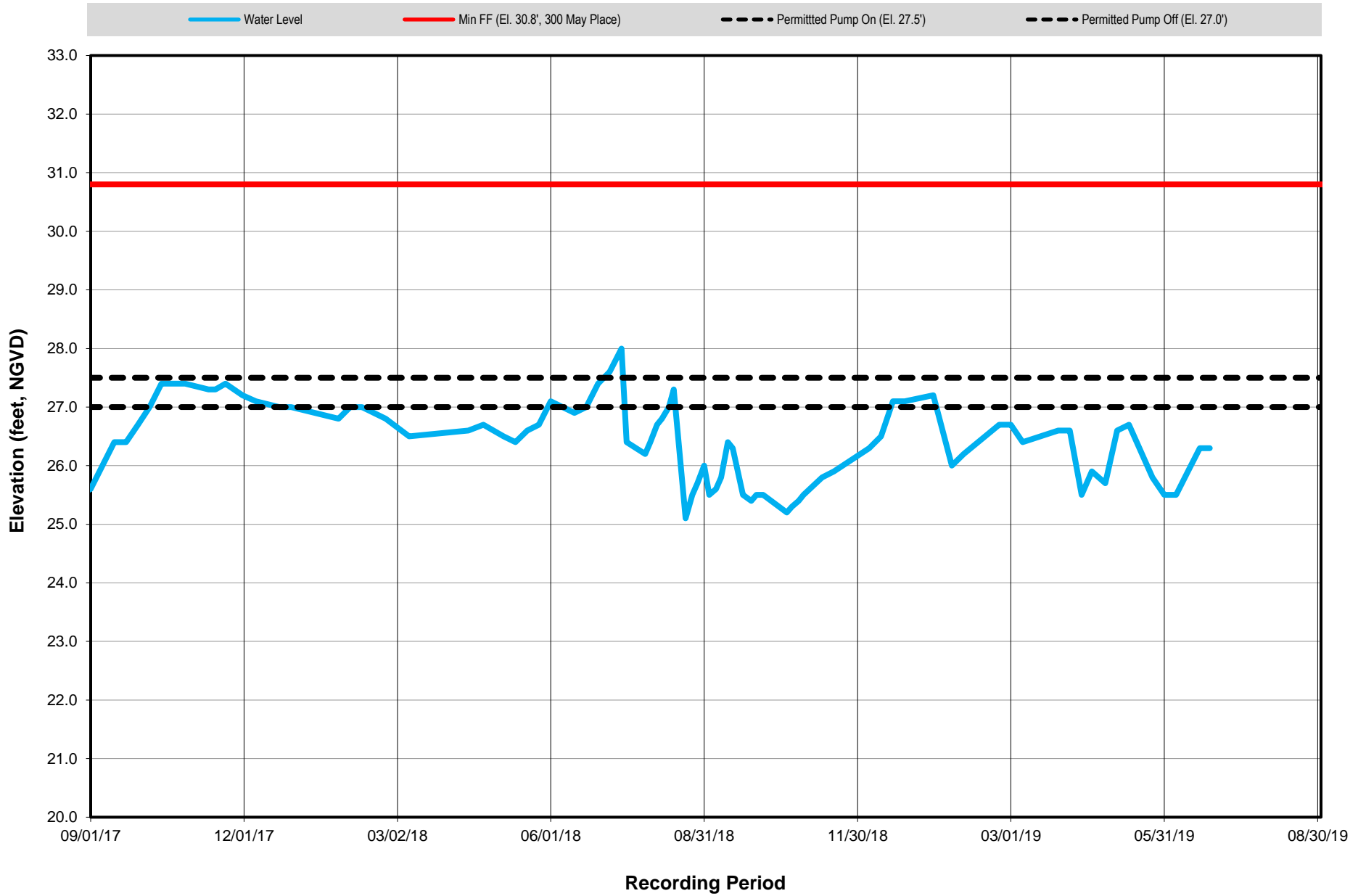
**Bass Lake Water Levels**  
 (located south of Ponce Ln, west of Pine Glen Dr, north of Bonita Rd, and east of Lakewood Dr)  
**Highest Recorded Stage = 33.9 ft, NGVD (08/23/08)**



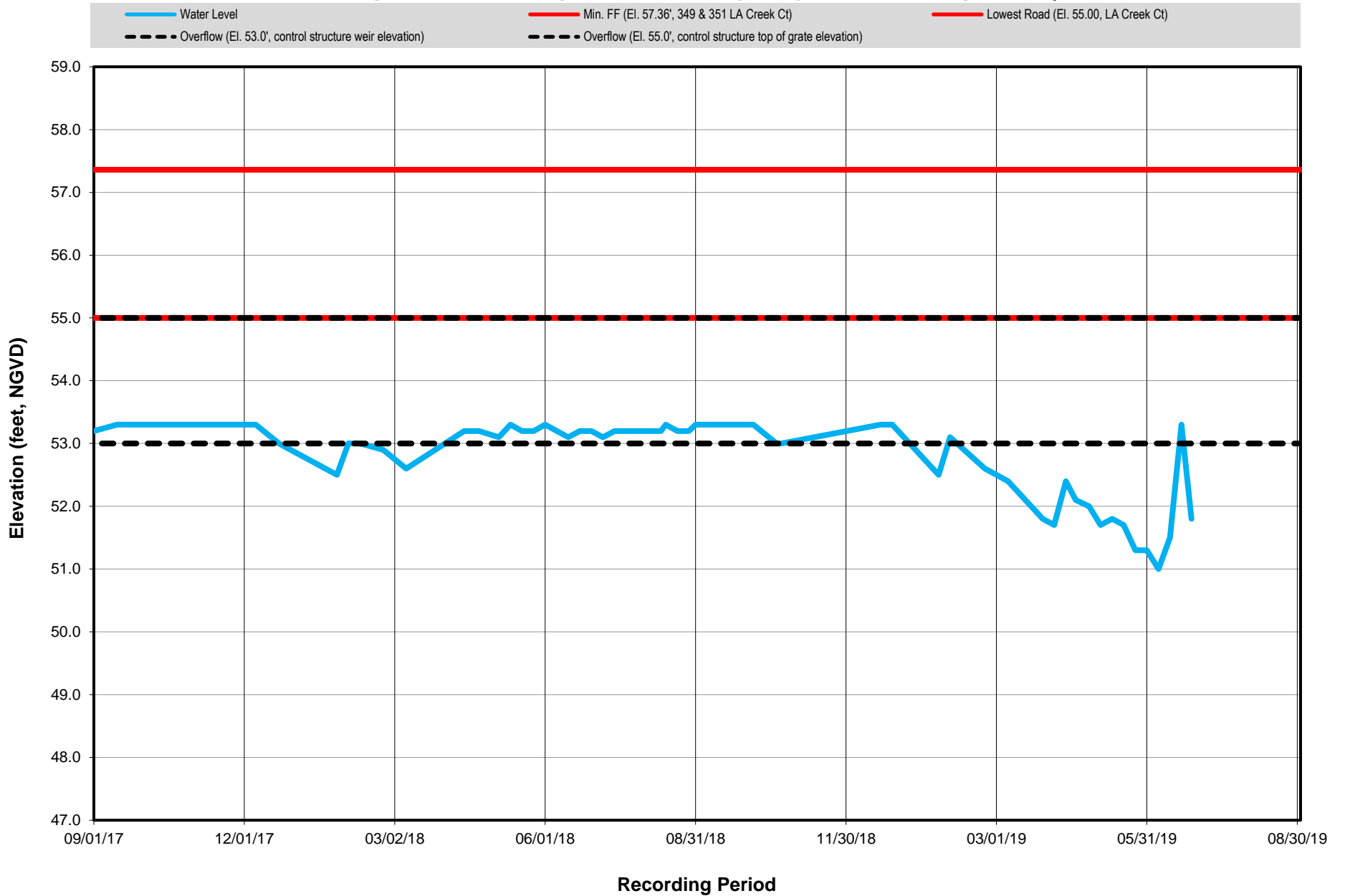
**Bonita Lake Water Levels**  
(located south of Lakewood Dr, west of Bonita Rd, north of Deleon Rd, and east of Pine Hill Rd)  
Highest Recorded Stage = 33.9 ft, NGVD (08/24/08)



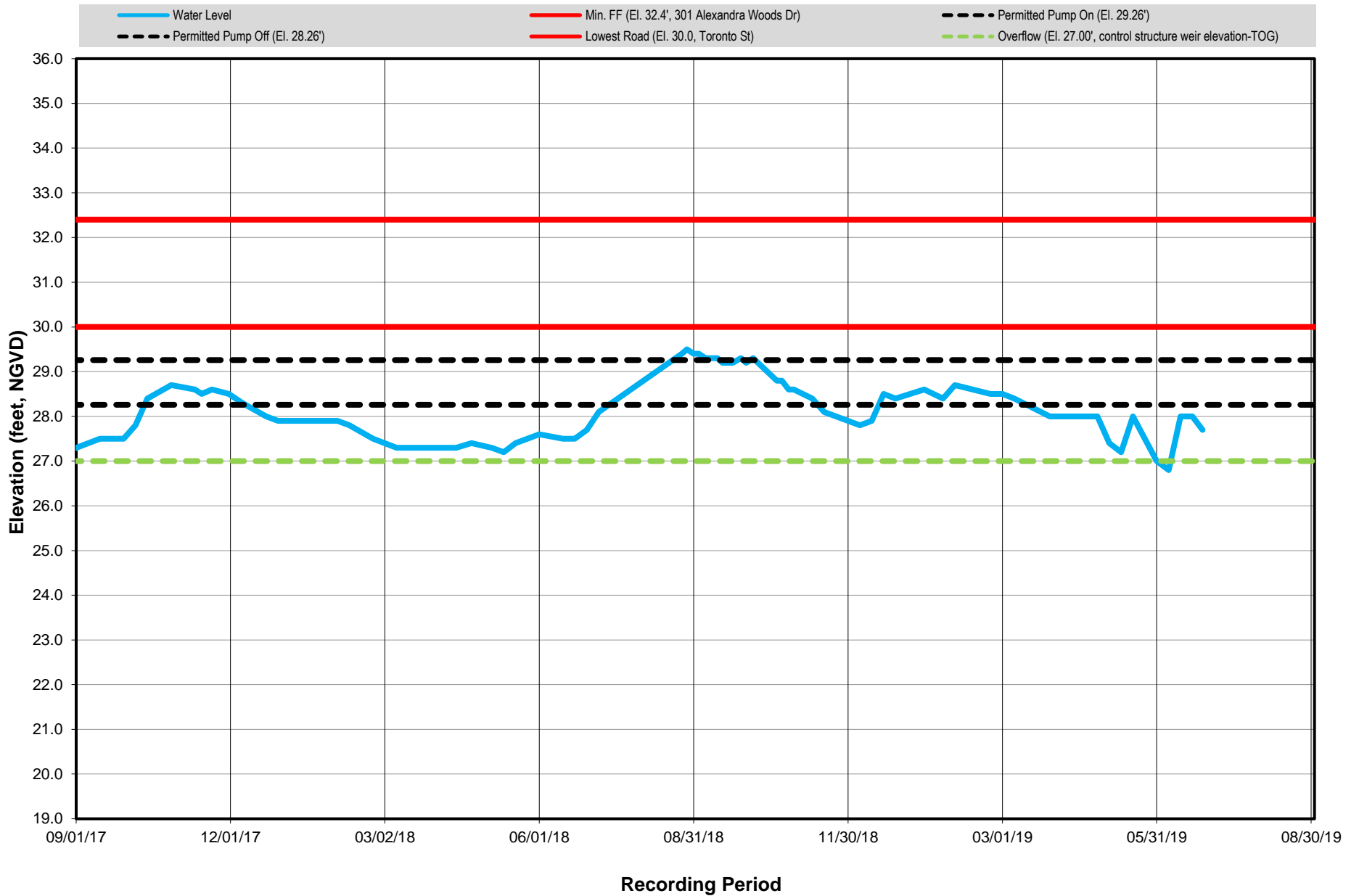
**Lake Charles Water Levels**  
**(located south of Cunningham Ln, west of Bill Keller Park, north of Colomba Rd, and east of Woodbound Lake)**  
**Highest Recorded Stage = 32.0 ft, NGVD (08/26/08)**



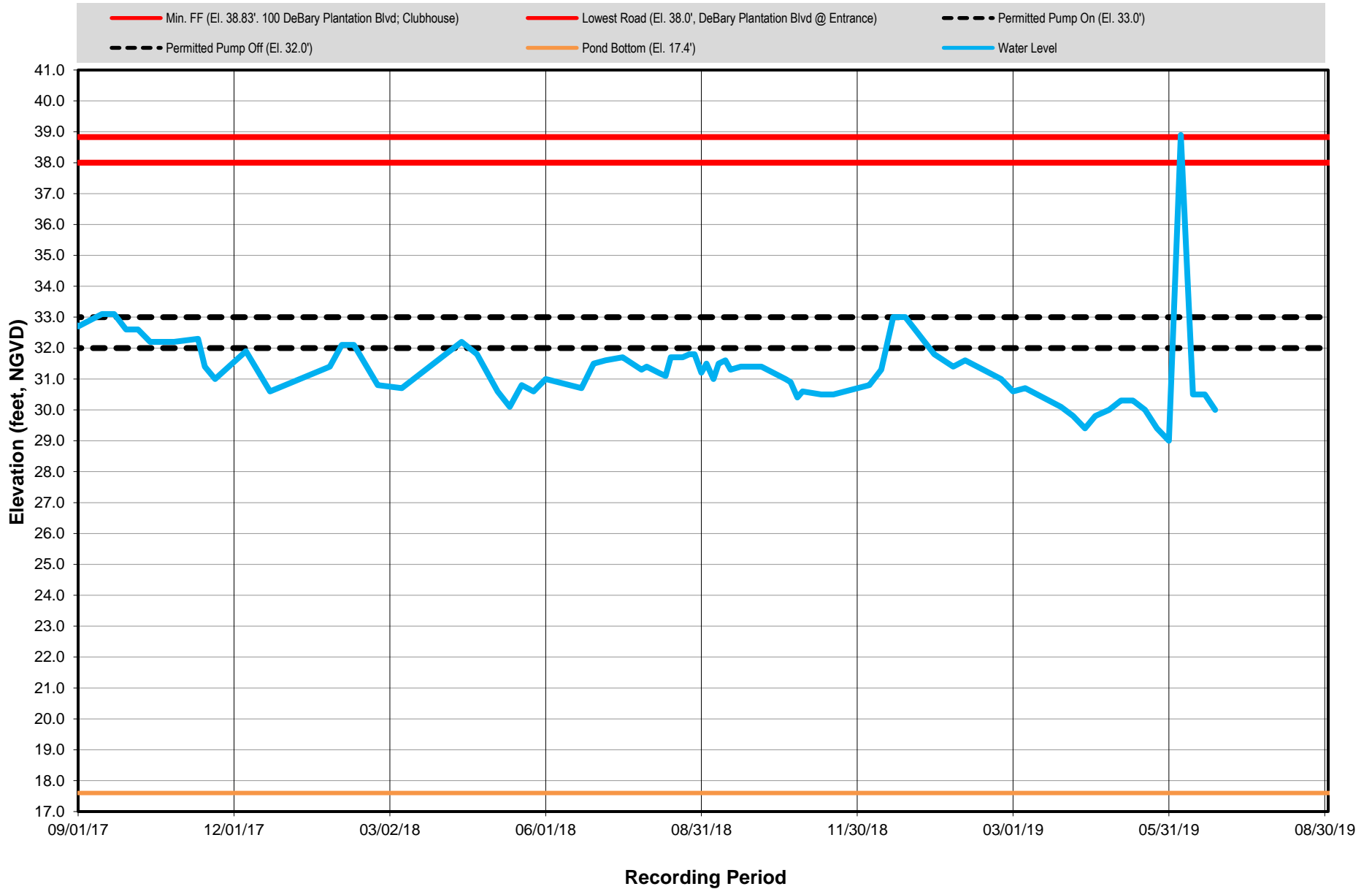
**Cinnamon Bay Pond Water Levels**  
**(located south and west of LA Creek Ct, and north of DeBary Plantation Blvd)**  
**Highest Recorded Stage = 58.0 ft, NGVD (Surveyed Stain Line-August 2008)**



**DBCC Pond Water Levels**  
 (located south of Alexandra Woods Dr, west of Enterprise Rd, north of E. Highbanks Rd, and east of Toronto St)  
 Highest Recorded Stage = 35.2 ft, NGVD (08/30/08)

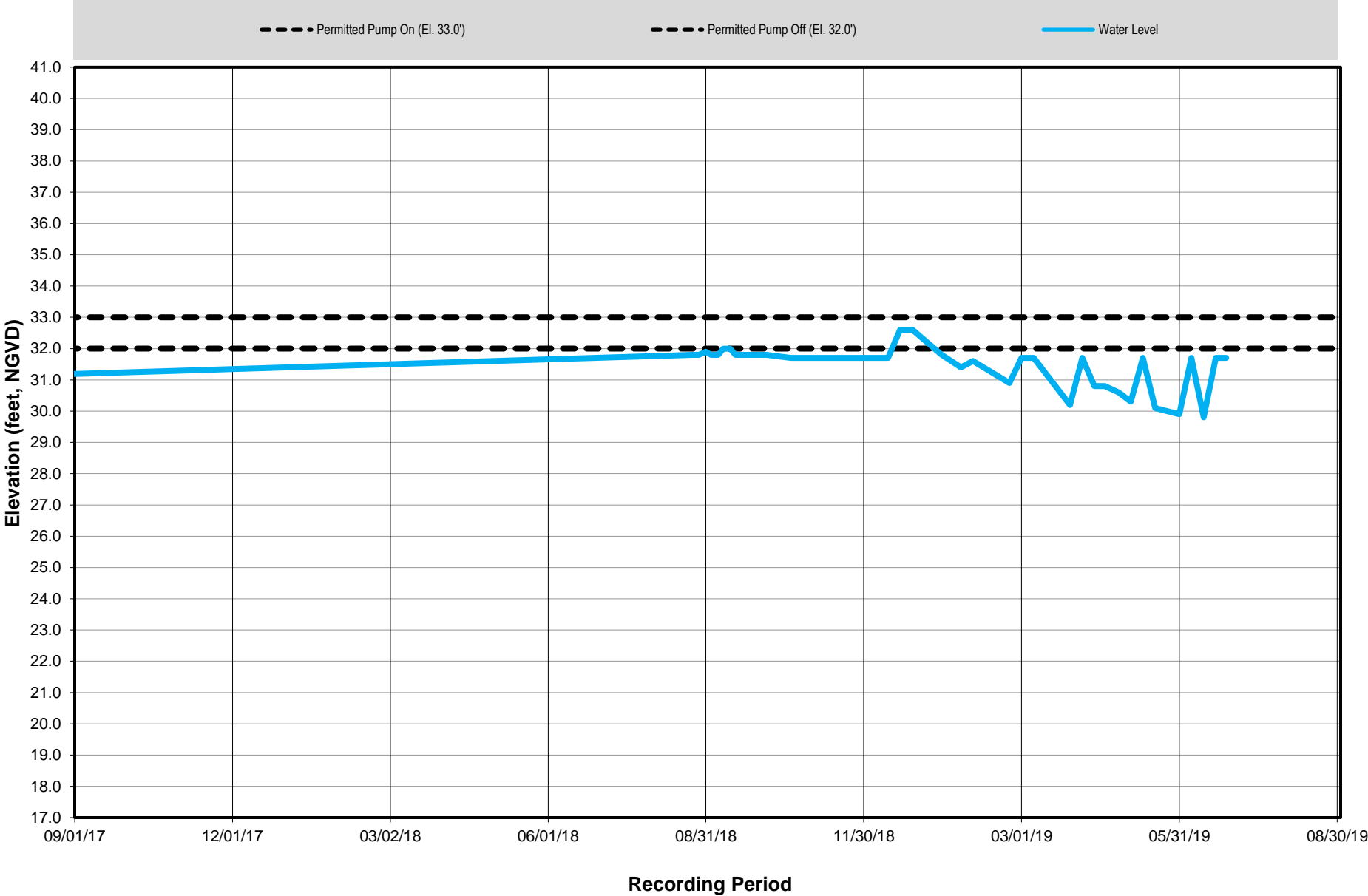


**DGCC Pond-1 Water Levels**  
**(located south of Hollow Pine Dr, west of U.S. Highway 17-92, north of DeBary Plantation Blvd,**  
**and east of Beacon Club Dr)**  
**Highest Recorded Stage = 40.3 ft, NGVD (08/25/08)**



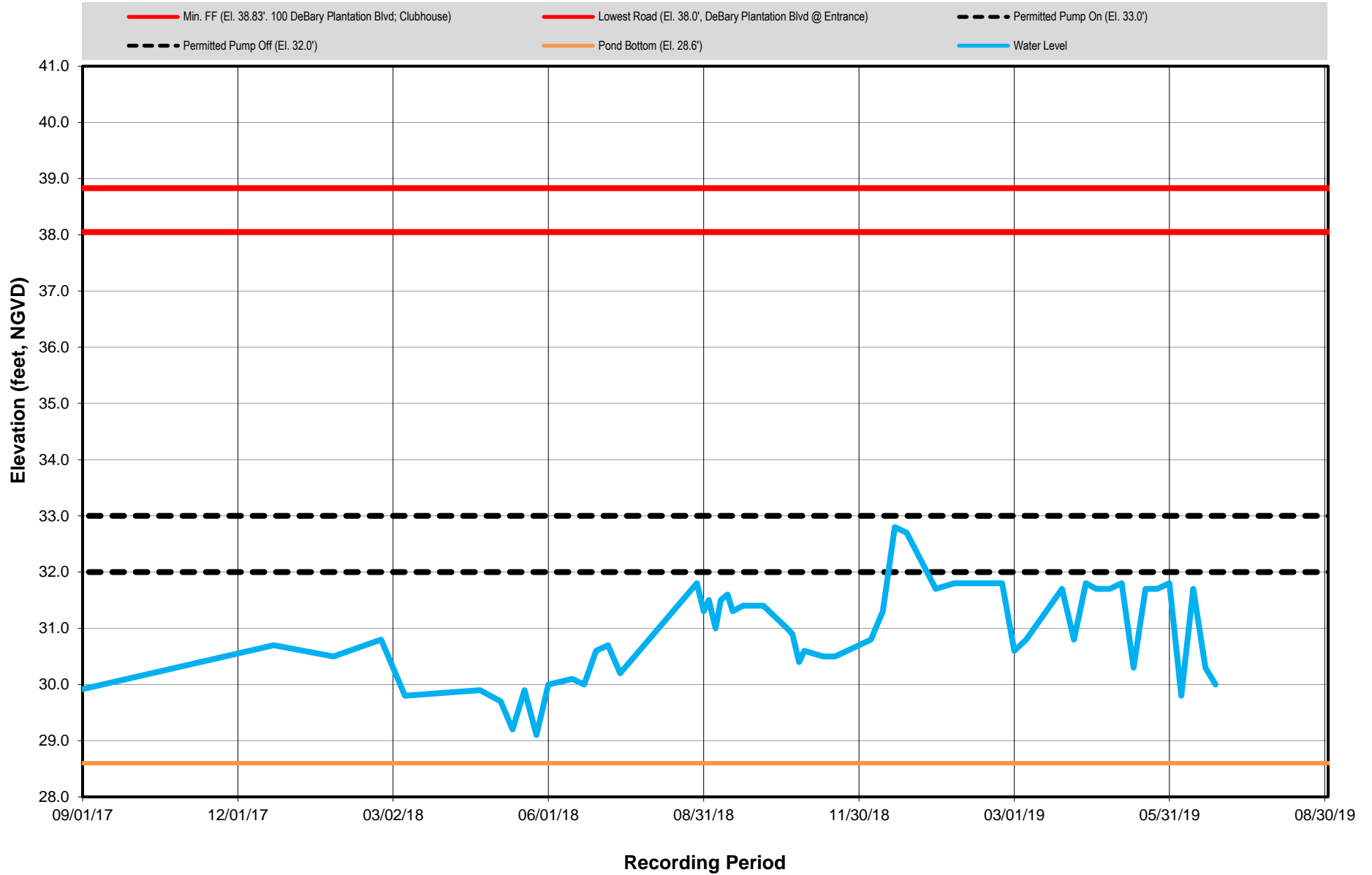


**DGCC Pond-2 Water Levels**  
**(located south of DeBary Plantation Blvd, west of Becan Club Dr)**  
**Highest Recorded Stage = 36.0 ft, NGVD (08/04/09)**

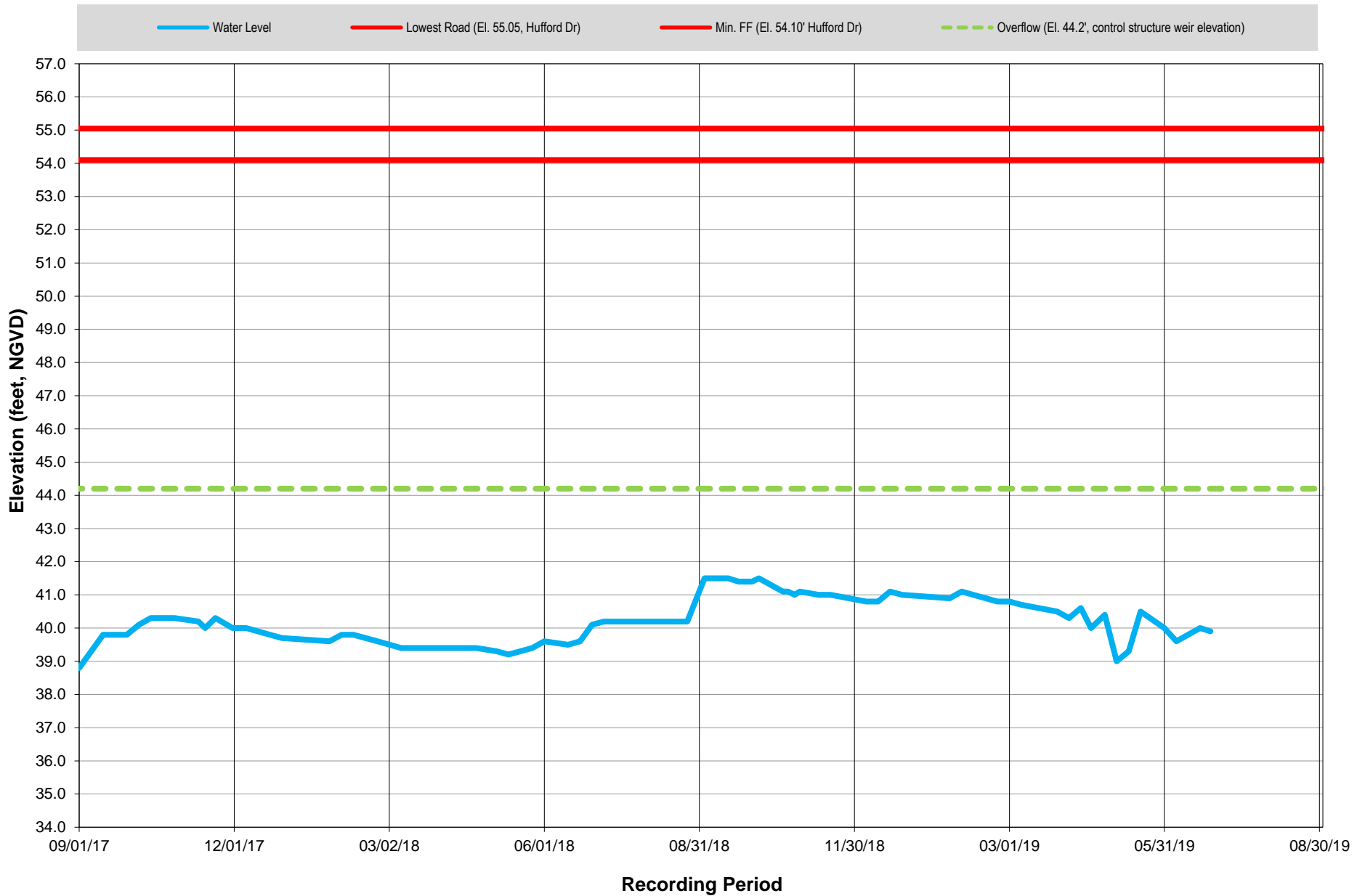


**FDOT Pond**  
**(located south of Hollow Pine Dr, west of the DGCC Pond, north of DeBary Plantation Blvd,**  
**and east of the Lower Lake Ct)**

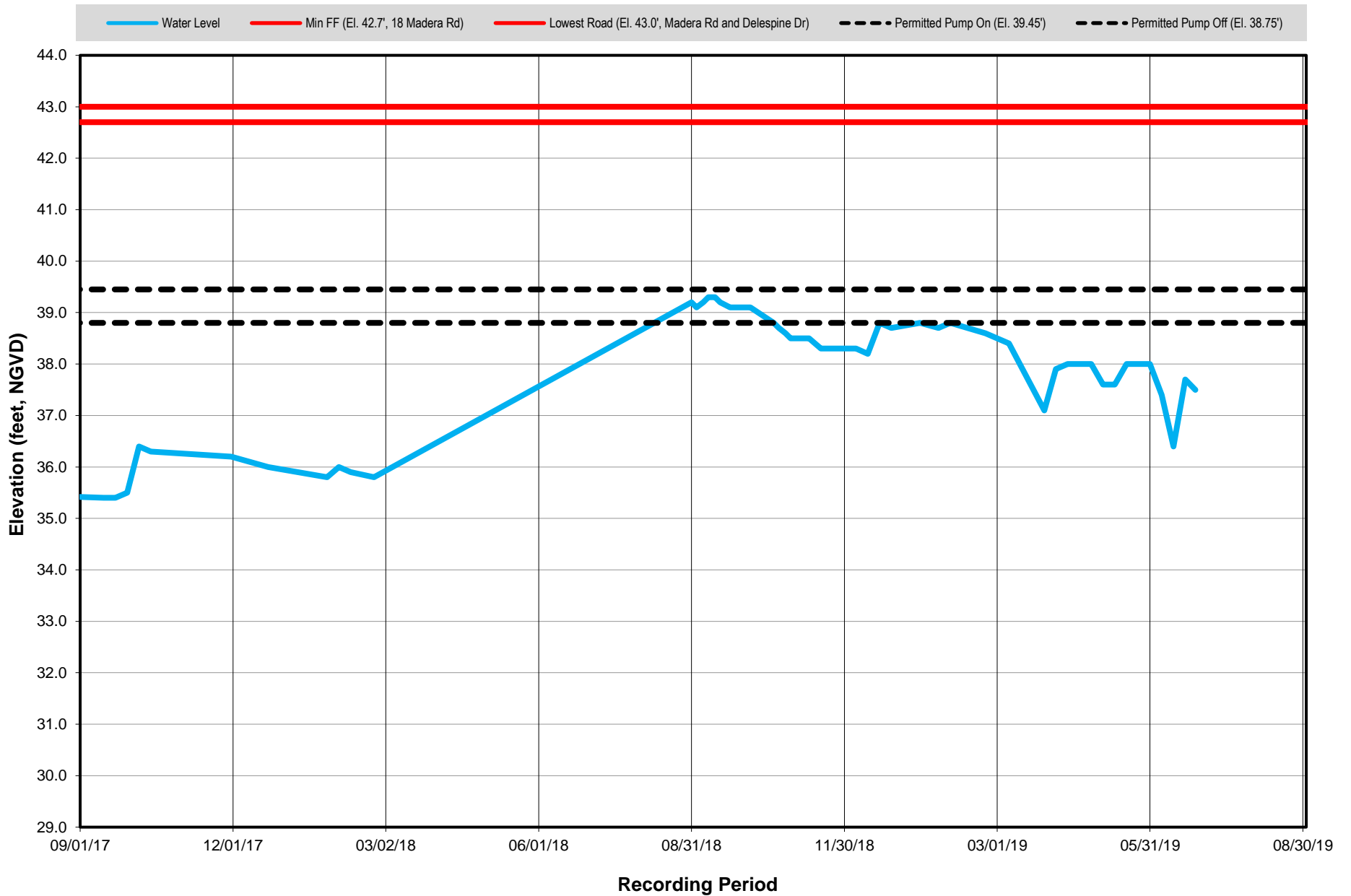
**Highest Recorded Stage = 40.3 ft, NGVD (08/25/08)**



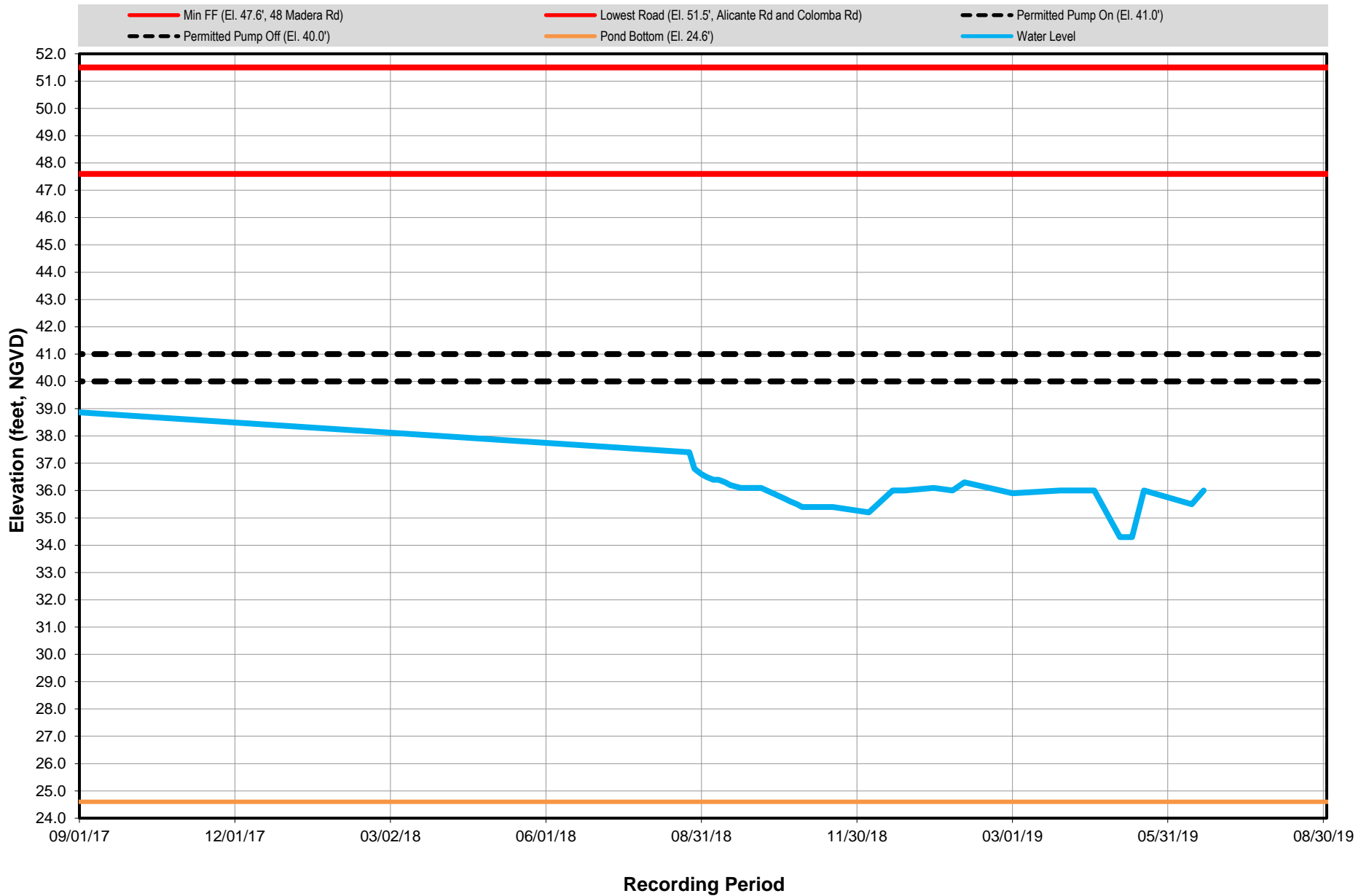
**Gasline Lake Water Levels**  
**(located south of Hufford Dr, west of I-4, north of E. Highbanks Rd, and east of Enterprise Rd)**  
**Highest Recorded Stage = 46.0 ft, NGVD (09/18/05)**



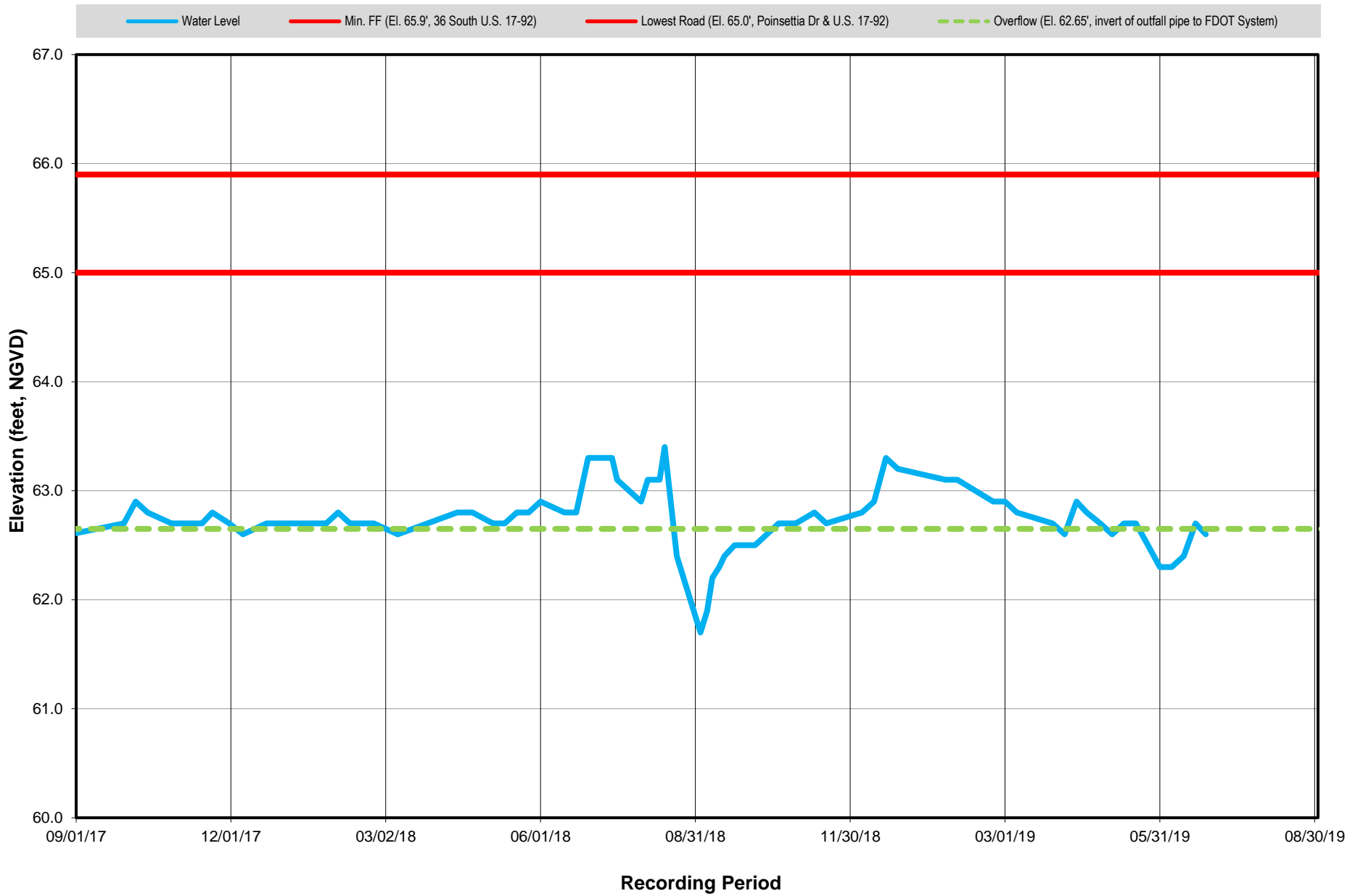
**Gem Lake Water Levels**  
**(located south of E. Highbanks Rd, west of Madera Rd, north of Half Moon Lake, and east of Naranja Rd)**  
**Highest Recorded Stage = 40.7 ft, NGVD (10/09/04)**



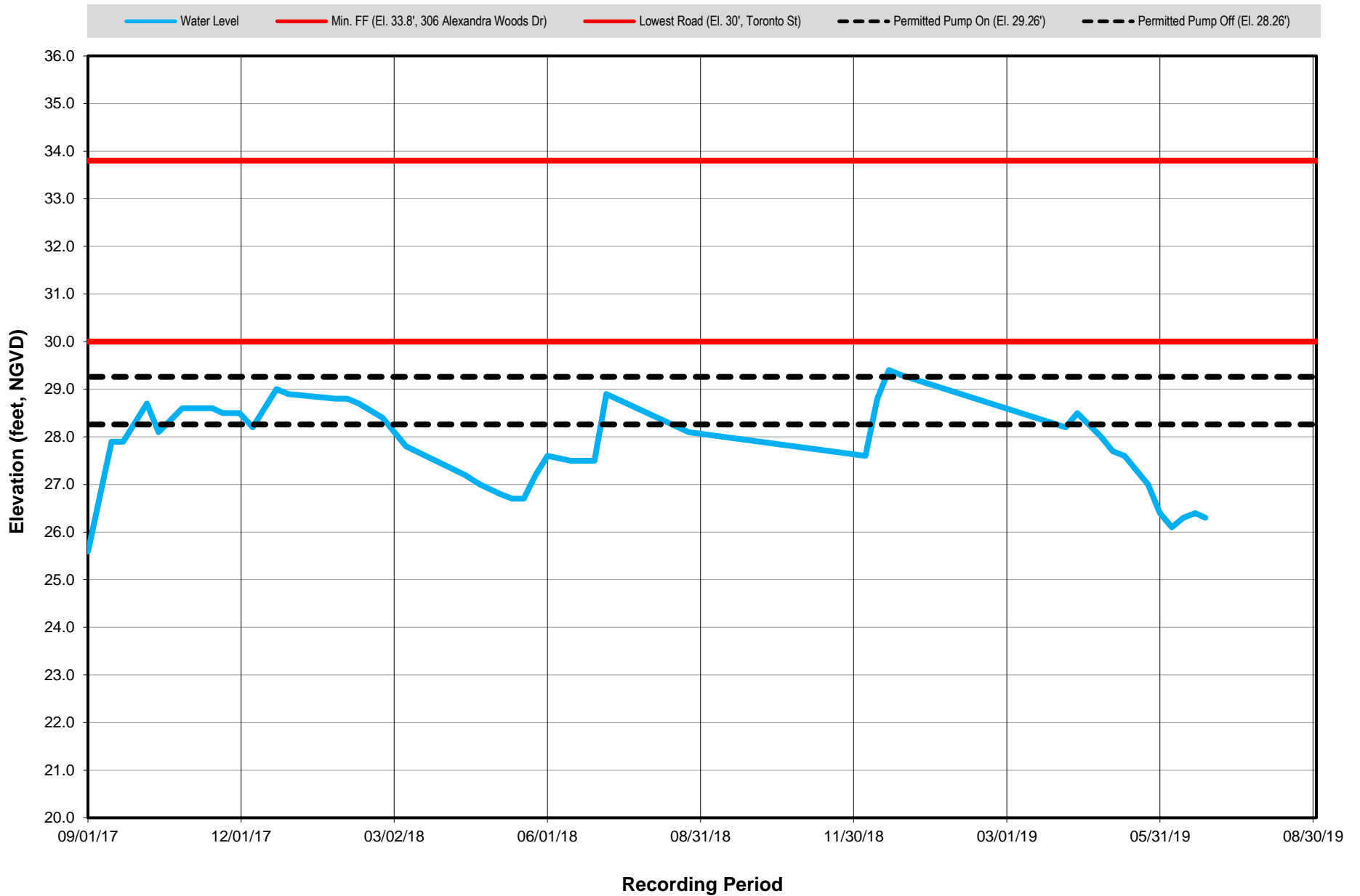
**Half Moon Lake Water Levels**  
**(located south of Gem Lake, west of Madera Rd, north of Colomba Rd, and east of Alicante Rd)**  
**Highest Recorded Stage = 42.6 ft, NGVD (10/06/04 and 08/30/08)**



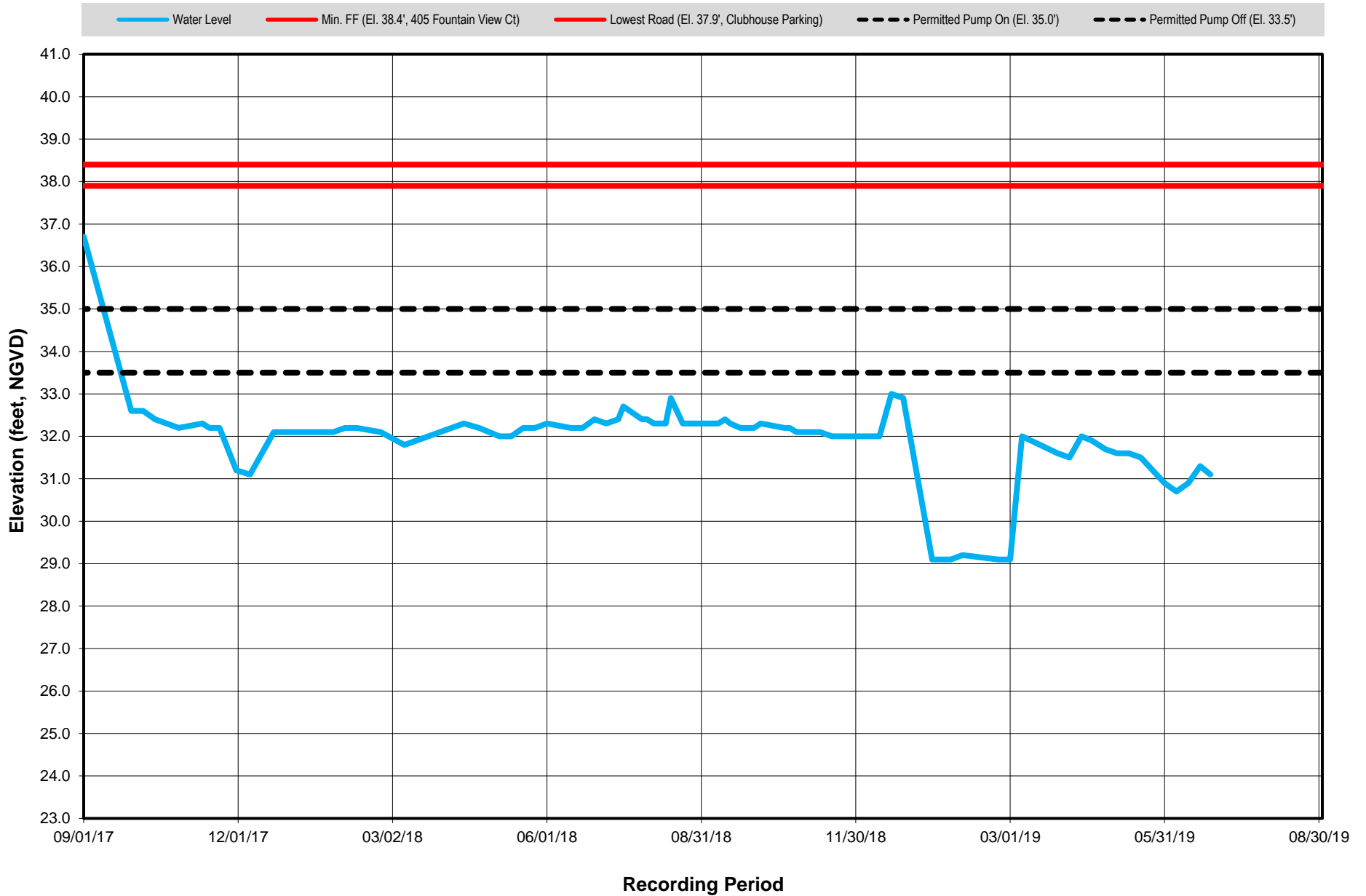
**Lake Hibiscus Water Levels**  
**(located south of W. Highbanks Rd, west of U.S. Highway 17-92, north of Azalea Dr, and east of S. Shell Rd)**  
**Highest Recorded Stage = 64.9 ft, NGVD (08/23/08)**



**James Pond Water Levels**  
**(located south of Glen Abbey Ln, west of Enterprise Rd, north of Alexandra Woods Dr,**  
**and east of S. Pine Meadow Dr)**  
**Highest Recorded Stage = 35.2 ft, NGVD (08/30/08)**

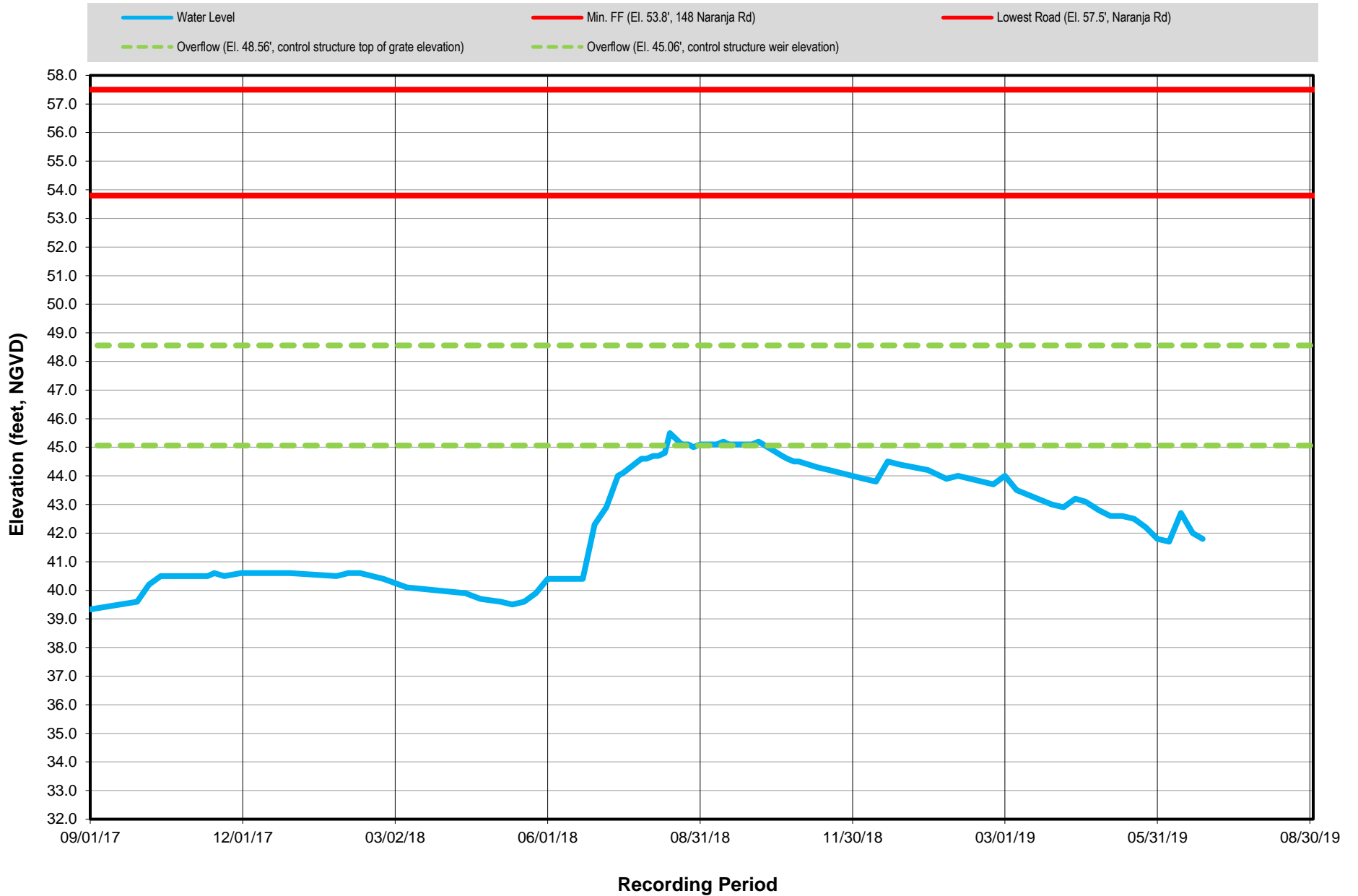


**Kings Lake Water Levels**  
**(located south, east, and west of Kingslake Dr and north of Lower Lake)**  
**Highest Recorded Stage = 40.3 ft, NGVD (08/25/08)**

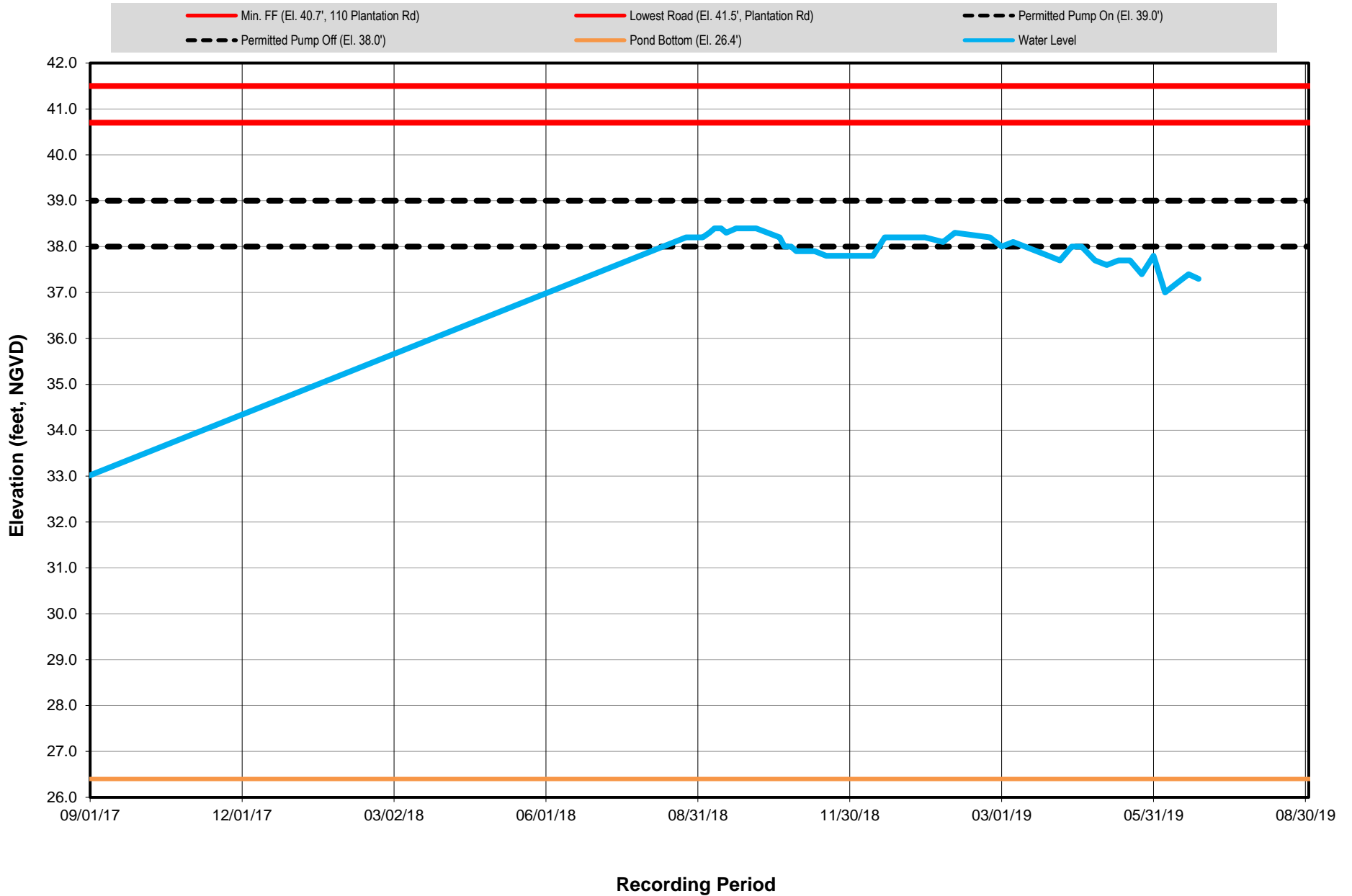




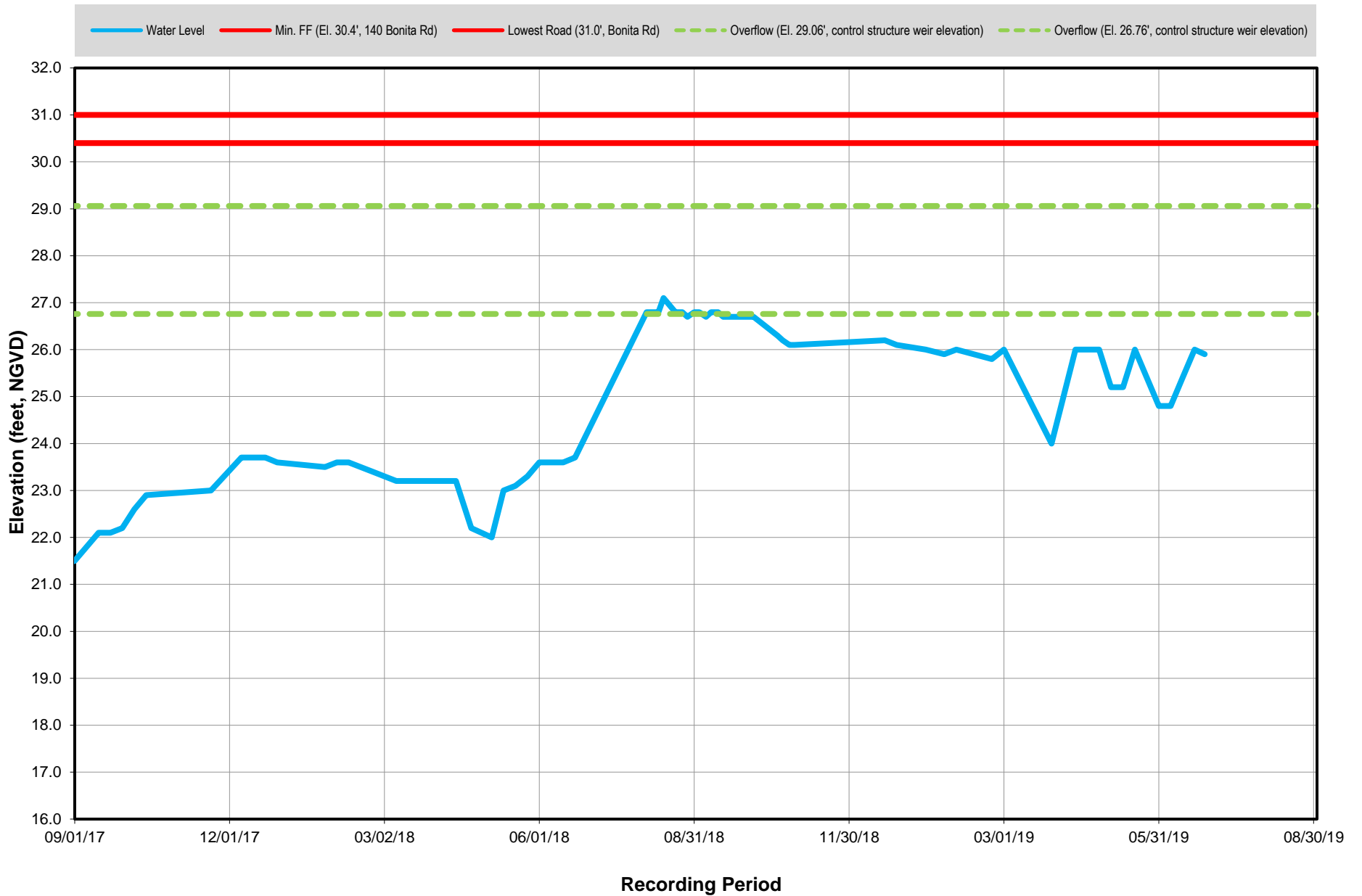
**Lake Lago Linda Water Levels**  
**(located south of Valencia Rd, west of Naranja Rd, north of Santiago Rd, and east of Serena Rd)**  
**Highest Recorded Stage = 48.7 ft, NGVD (11/24/04)**



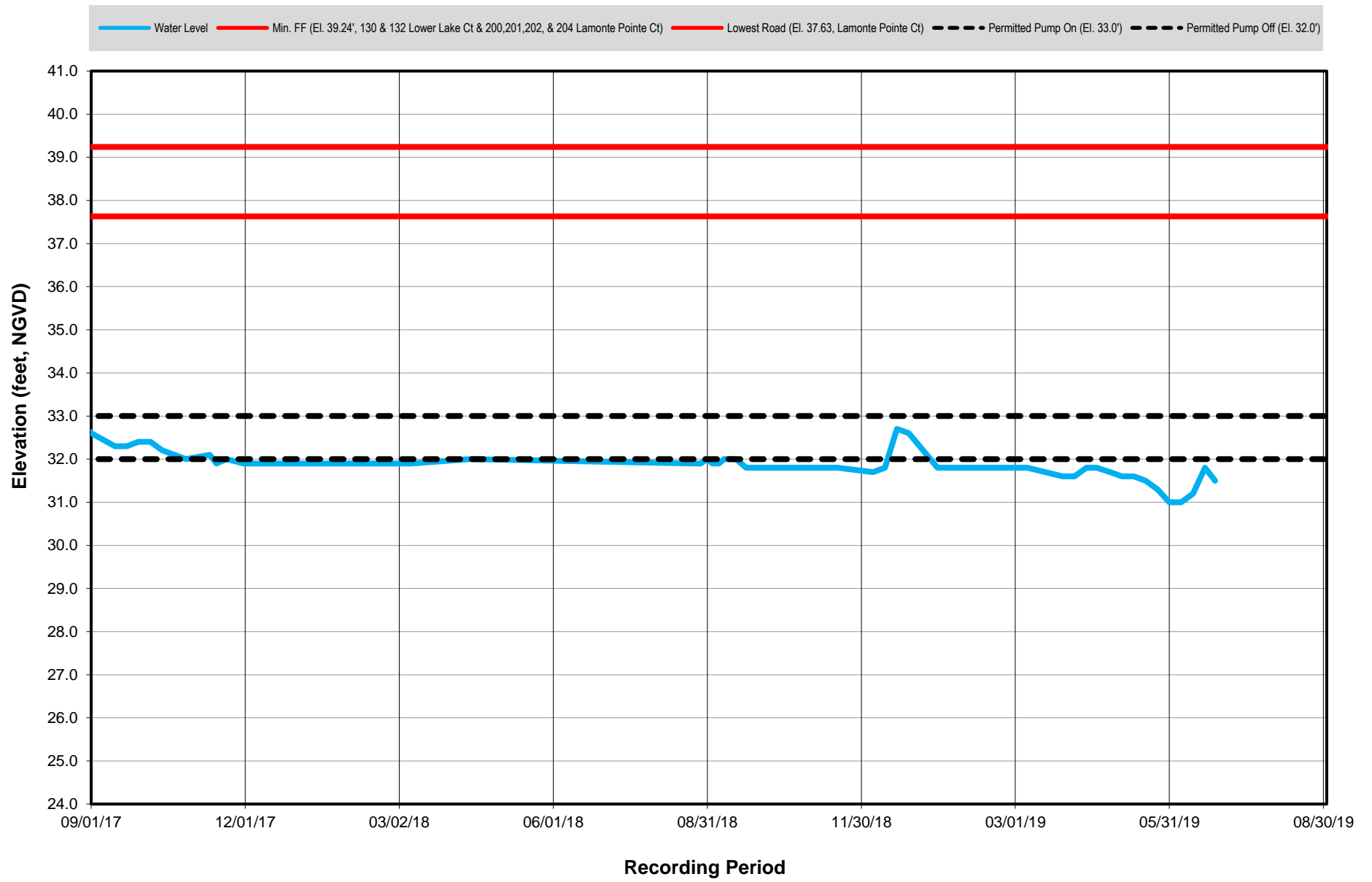
**Lake of the Woods Water Levels**  
**(located south of DeBary Dr, west of Margarita Rd, north of Platation Rd, and east of Naranja Rd)**  
**Highest Recorded Stage = 40.3 ft, NGVD (09/06/08)**



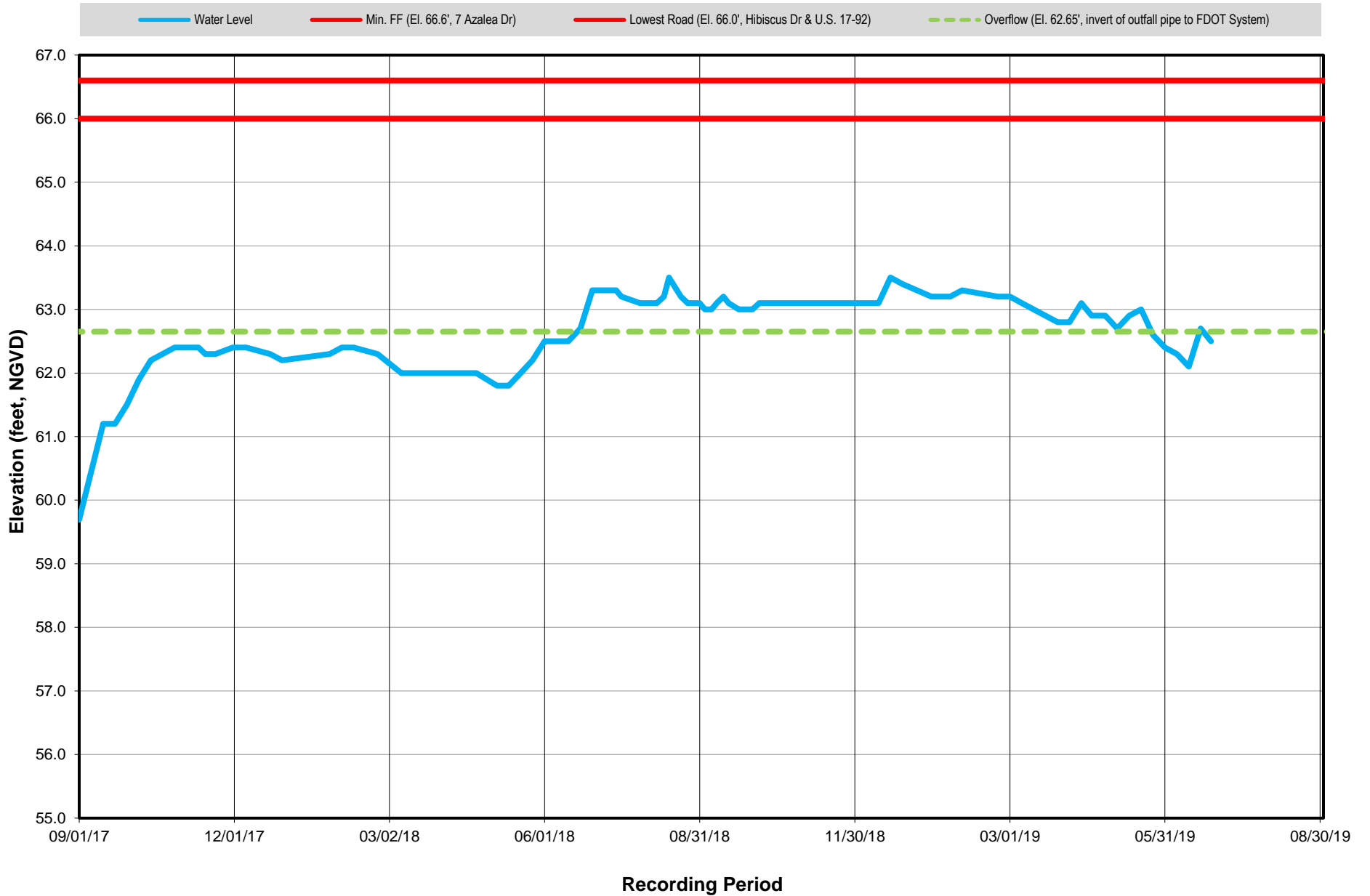
**Lake Louise Water Levels**  
**(located south of Angeles Rd, west of Bonita Rd, north of Plumosa Rd, and east of Matanzas Rd)**  
**Highest Recorded Stage = 28.7 ft, NGVD (09/04/08)**



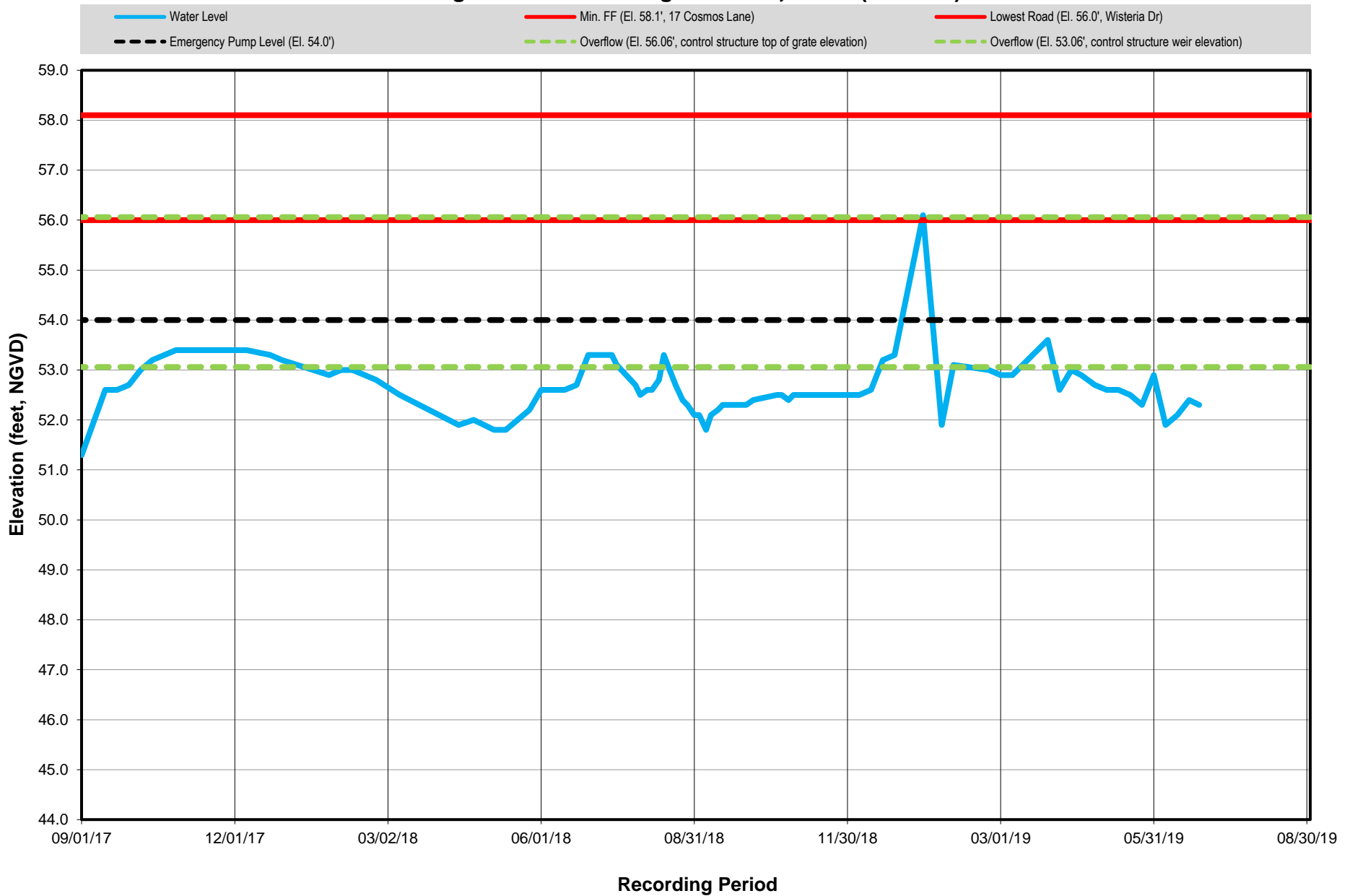
**Lower Lake**  
**(located south of Kings Lake, west of Lower Lake Ct, north of DeBary Plantation Blvd, and east of Lourdan Ct)**  
**Highest Recorded Stage = 40.3 ft, NGVD (08/25/08)**



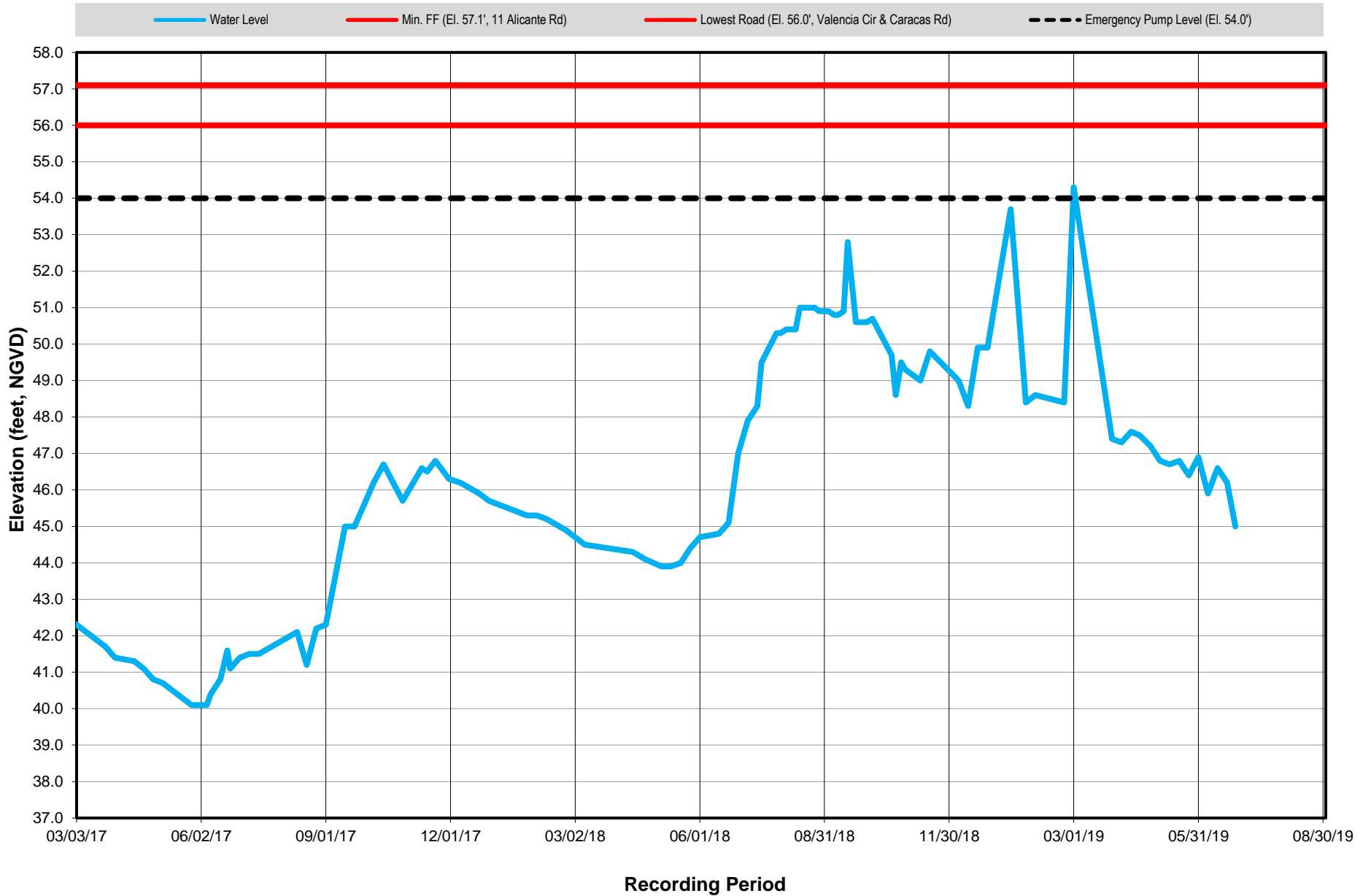
**Lake Marie Water Levels**  
(located south of Azalea Dr, west of U.S. Highway 17-92, north of Sunset Dr, and east of S. Shell Rd)  
Highest Recorded Stage = 64.9 ft, NGVD (08/24/08)



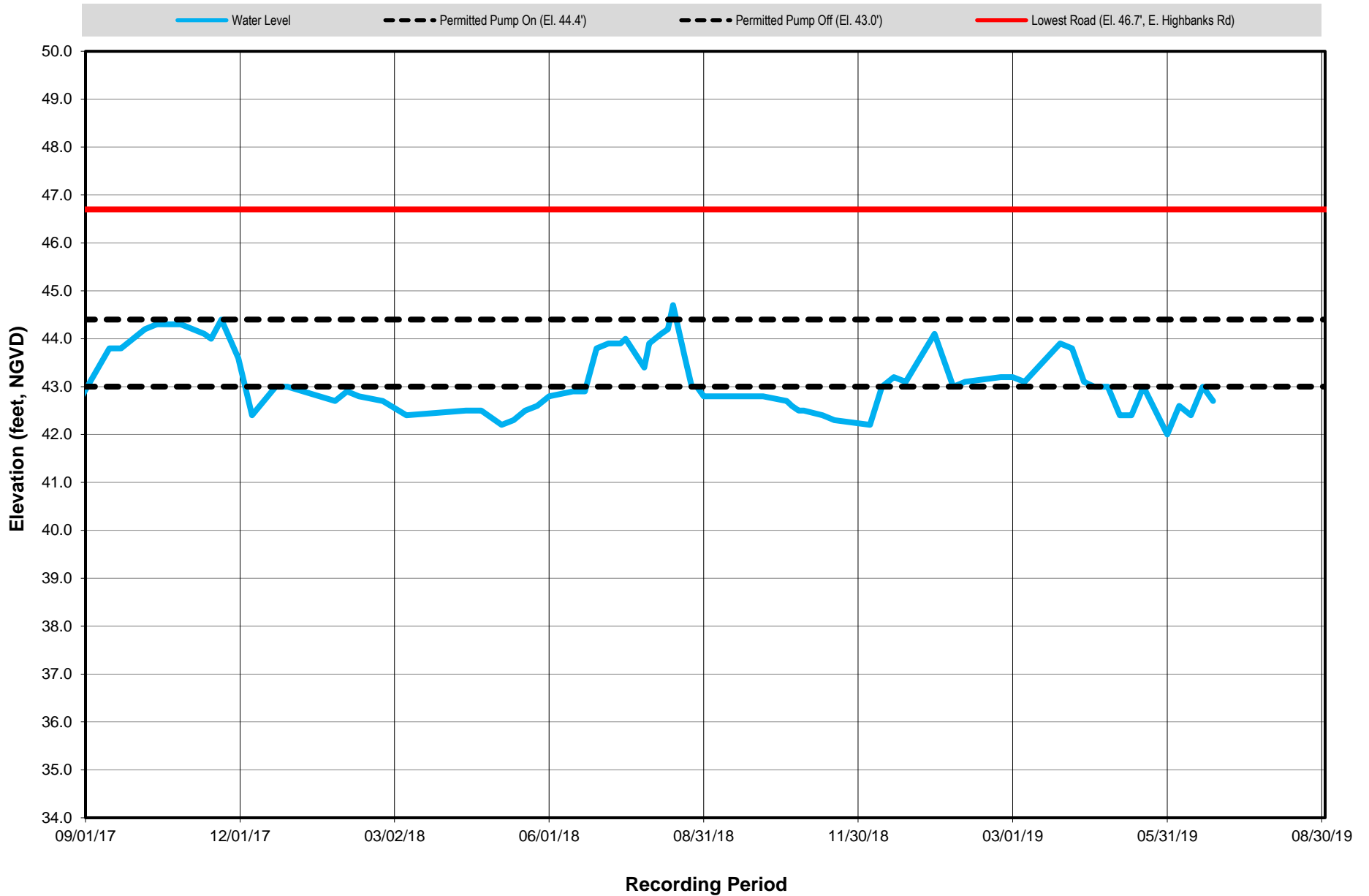
**Lake Maud Water Levels**  
**(located south of Cosmos Ln, west of Bougainvillea Dr, north of Jasmine Dr, and east of Wisteria Dr)**  
**Highest Recorded Stage = 57.7 ft, NGVD (08/28/08)**



**Mirror Lake Water Levels**  
 (located south of Angeles Rd, west of Matanzas Rd, north of DeBary Dr, and east of Naranja Rd)  
 Highest Recorded Stage = 53.6 ft, NGVD (09/07/08)

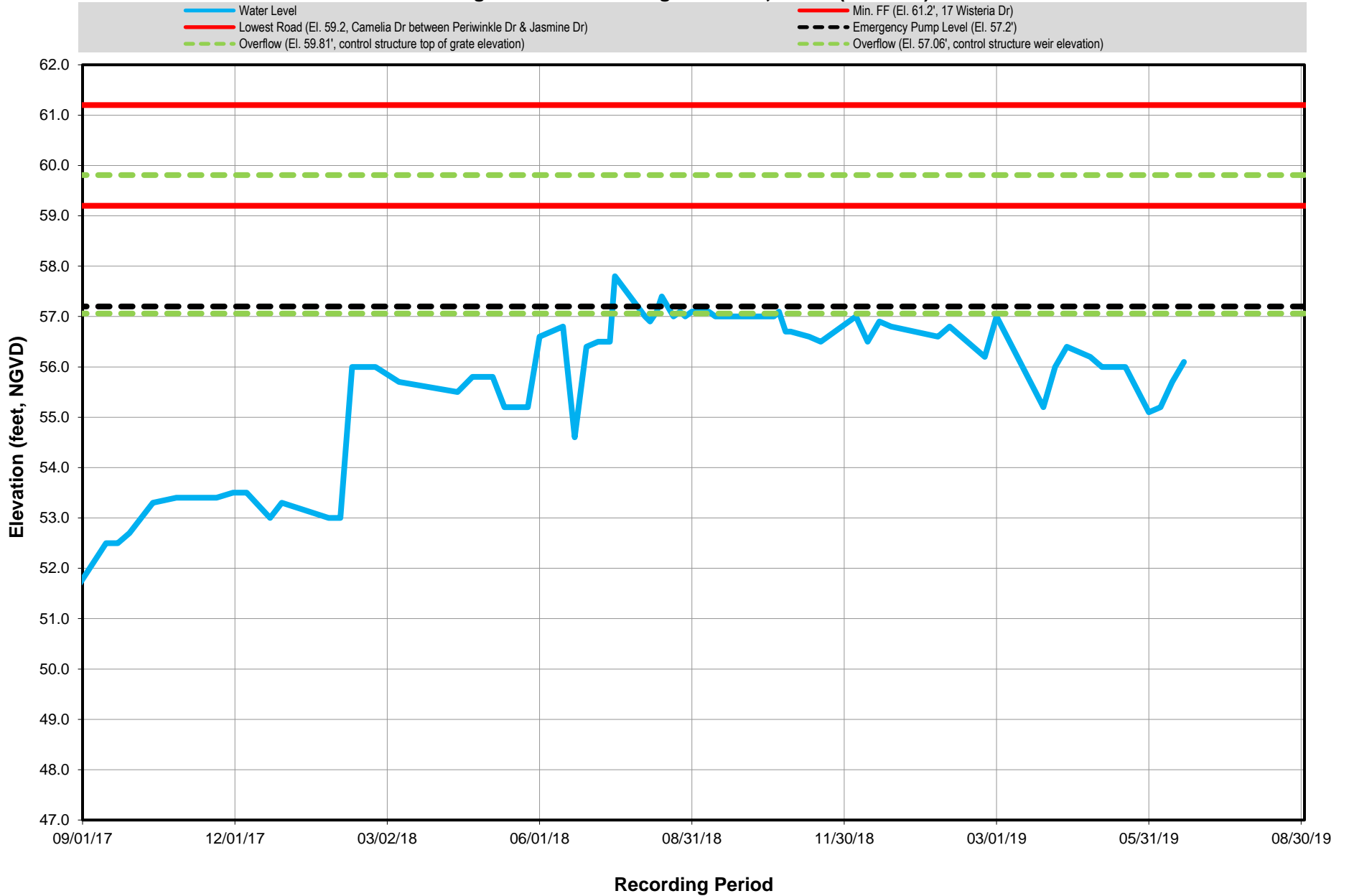


**No Name Lake Water Levels**  
**(located south of Spring Glen Dr, west of Pine Side Dr, north of E. Highbanks Rd, and east of U.S. Highway 17-92)**  
**Highest Recorded Stage = 48.8 ft, NGVD (08/26/08)**

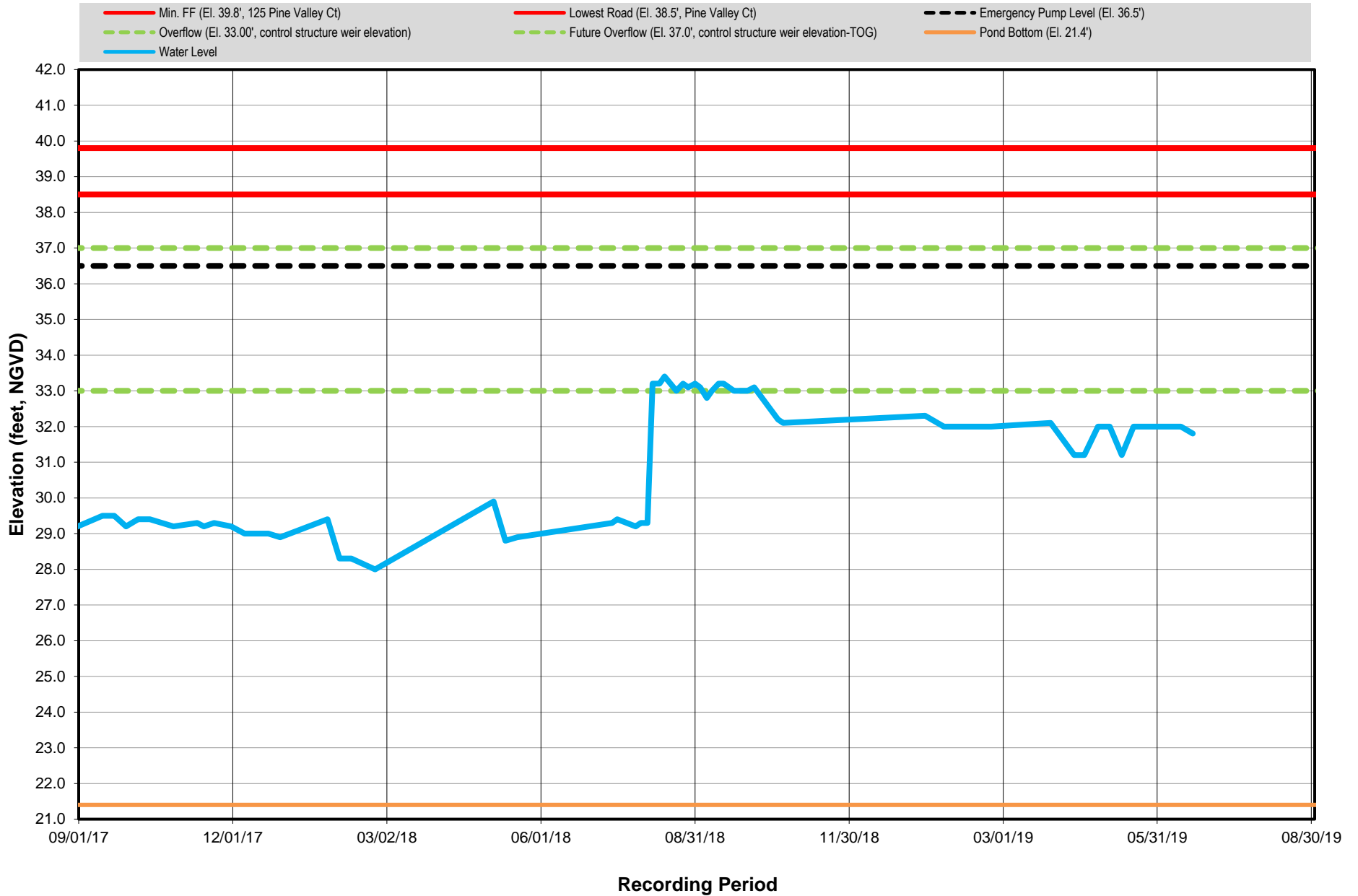




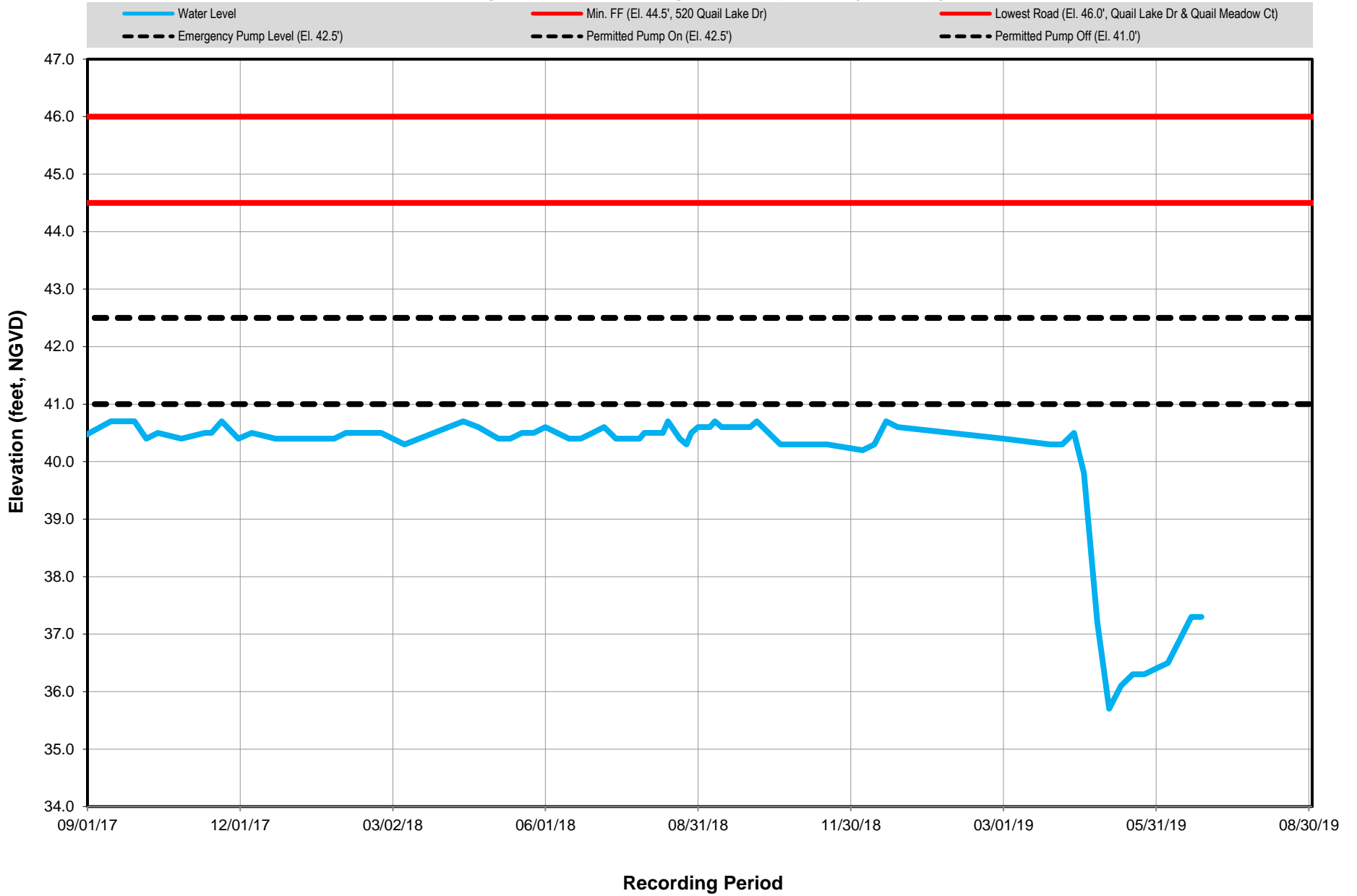
**Lake Olivia Water Levels**  
**(located south of Jasmine Dr, west and north of Camelia Dr, and east of Wisteria Dr)**  
**Highest Recorded Stage = 60.5 ft, NGVD (10/27/04)**



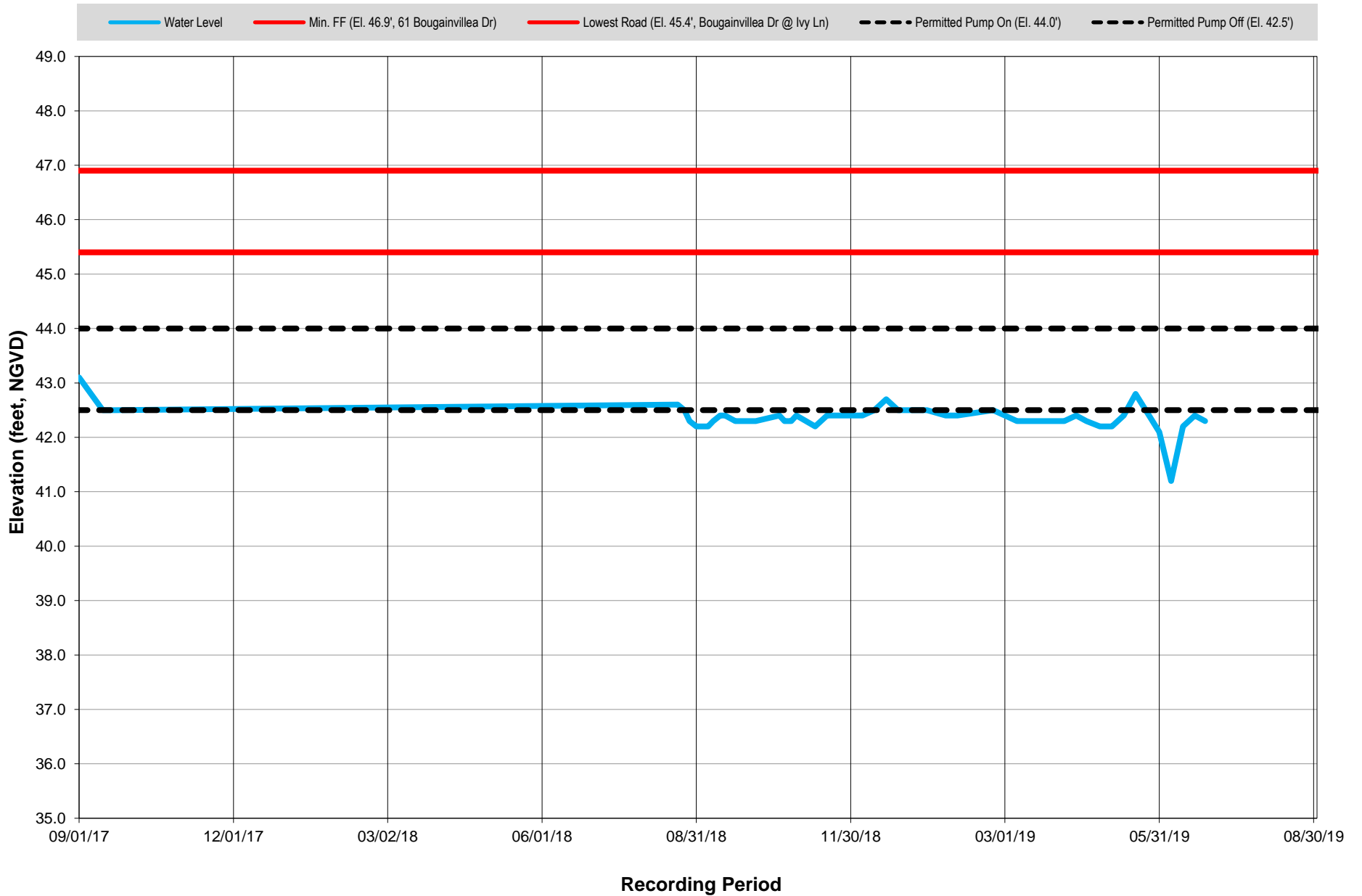
**Pine Valley Ct Pond North Water Levels**  
**(located south of S. Woodberry Dr, west and north of Pine Valley Ct, and east of U.S. Highway 17-92)**  
**Highest Recorded Stage = 40.4 ft, NGVD (08/24/08)**



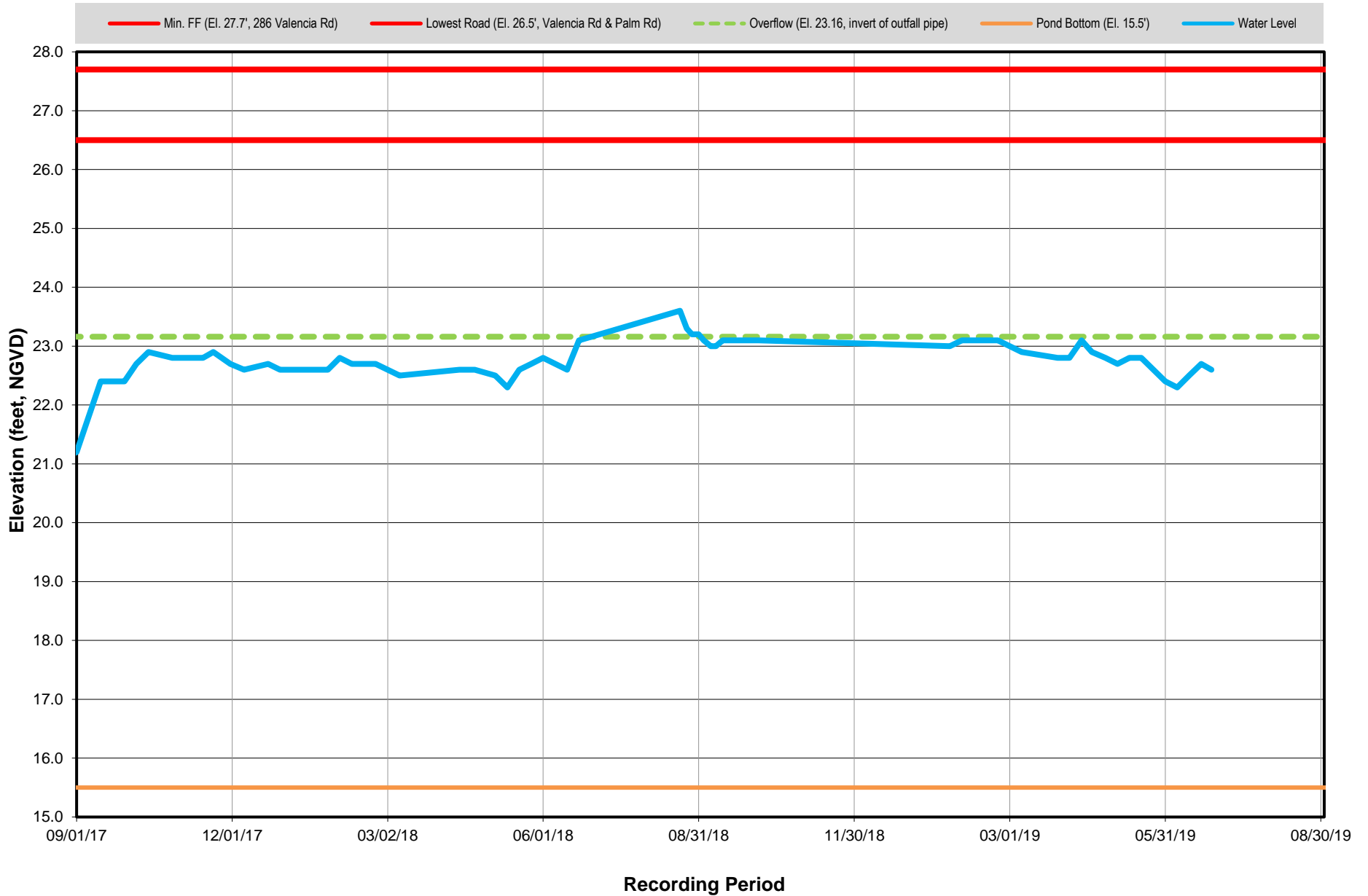
**Quail Lake Water Levels**  
 (located south and west of Quail Lake Dr, north of DeBary Plantation Blvd, and east of Quail Down Dr)  
**Highest Recorded Stage = 45.0 ft, NGVD (08/23/08)**



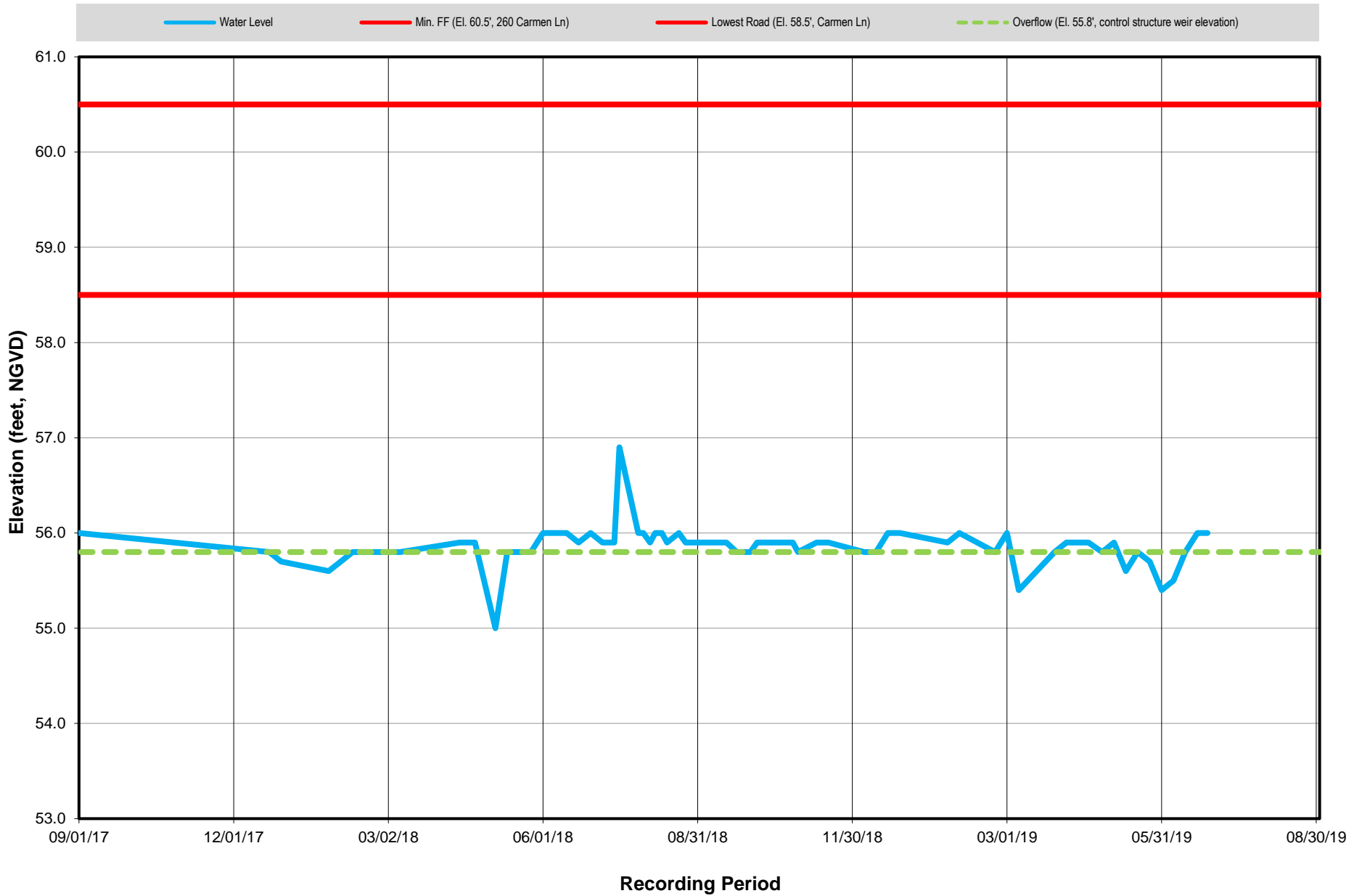
**Lake Susan Water Levels**  
**(located south of Dogwood Tr, west of U.S. Highway 17-92, north of Larkspur Ln, and east of Bougainvillea Dr)**  
**Highest Recorded Stage = 47.9 ft, NGVD (08/25/08)**



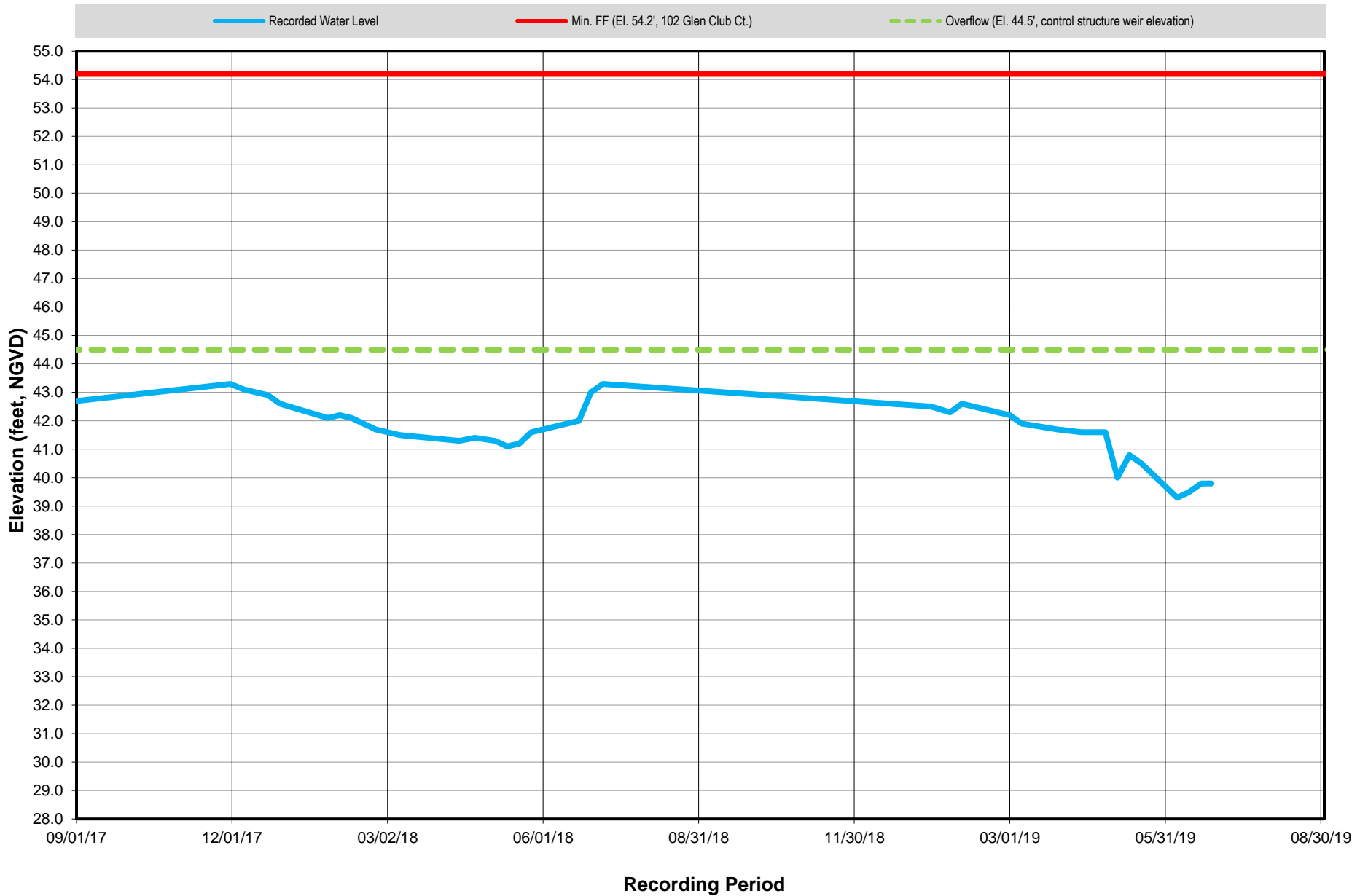
**Tropic Lagoon Water Levels**  
**(located south of E. Constance Rd, west of Palm Rd, north of Valencia Rd, and east of Floridana Rd)**  
**Highest Recorded Stage = 24.1 ft, NGVD (08/23/08)**



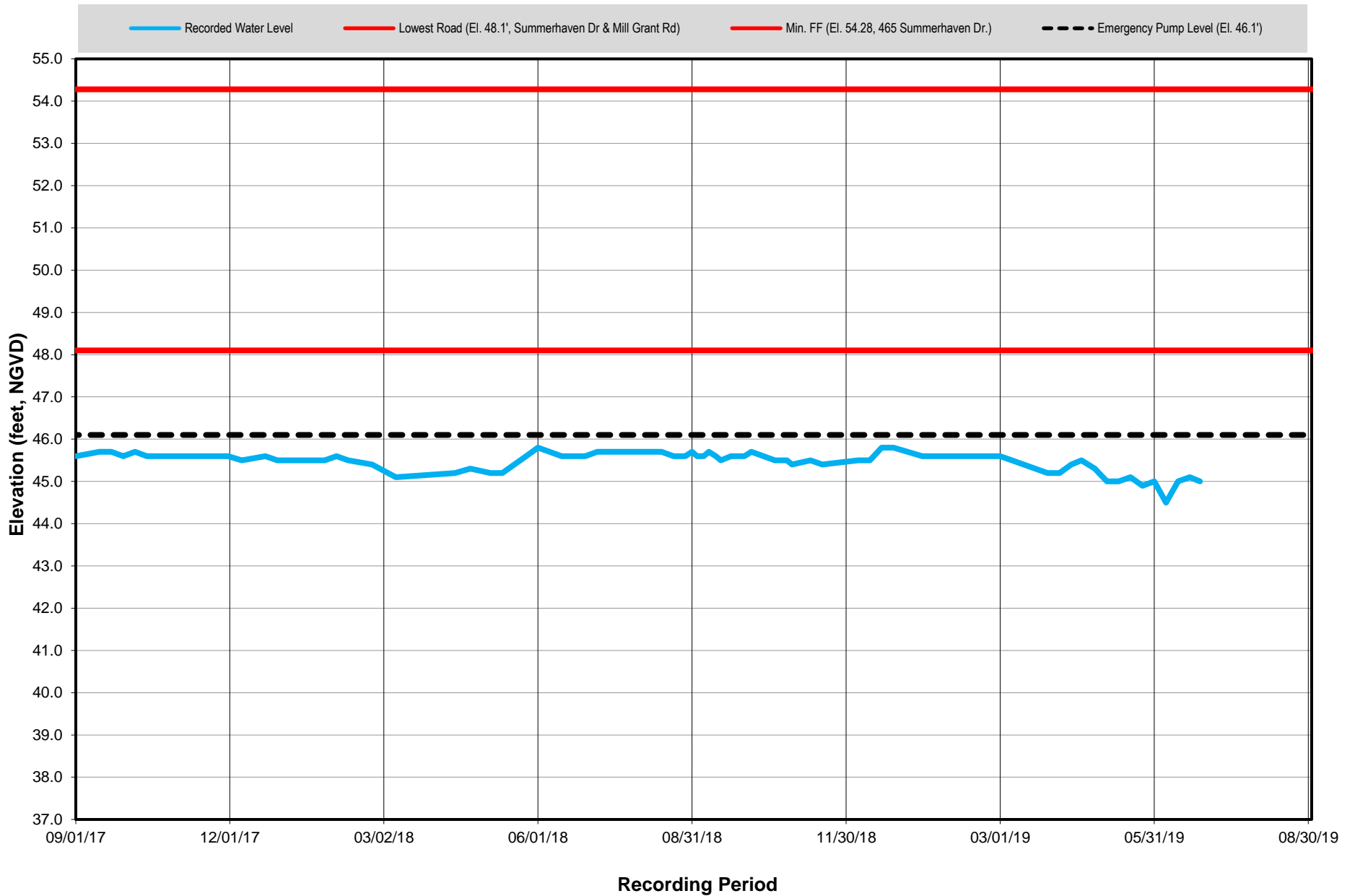
**Turtle Pond Water Levels**  
**(located south of E. Highbanks Rd, west of Floridana Rd, north of Carmen Ln, and east of El Dorado Dr)**  
**Highest Recorded Stage = 56.8 ft, NGVD (02/25/07)**



**Unnamed Lake #2 (DeBary Freedom Lake) Water Levels**  
**(located south of Pine Valley Ct, west of Glen Club Dr, north of Pine Meadow Dr, and east of U.S. Highway 17-92)**  
**Highest Recorded Stage = 46.2 ft, NGVD (09/18/08)**

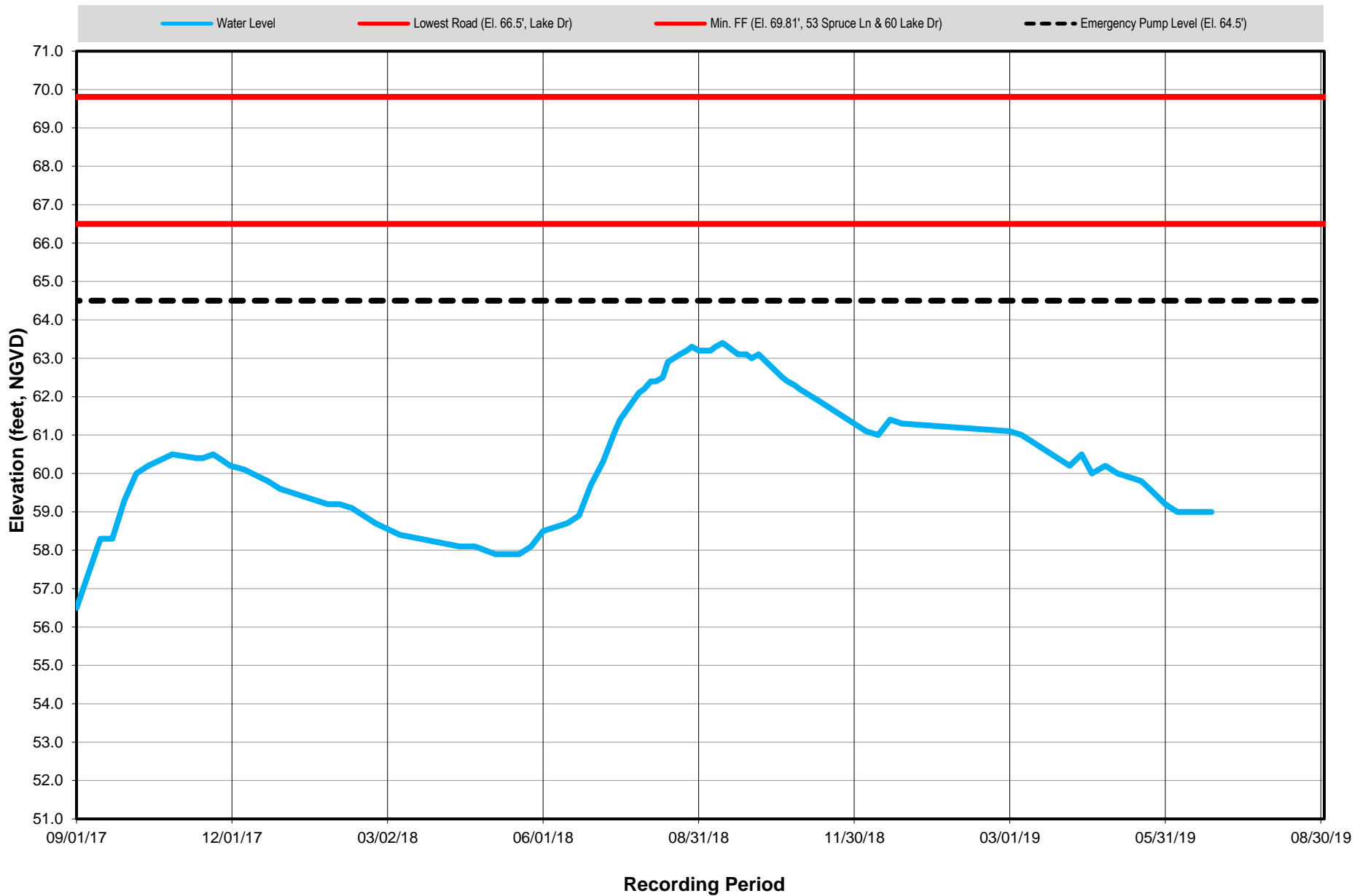


**Unnamed Lake #3 (Eye of the Eagle Lake) Water Levels**  
**(located south of Summerhaven Dr, west of Spring Lake Dr, north of Pond Ct, and east of Enterprise Rd)**  
**Highest Recorded Stage = 51.3 ft, NGVD (08/25/08)**

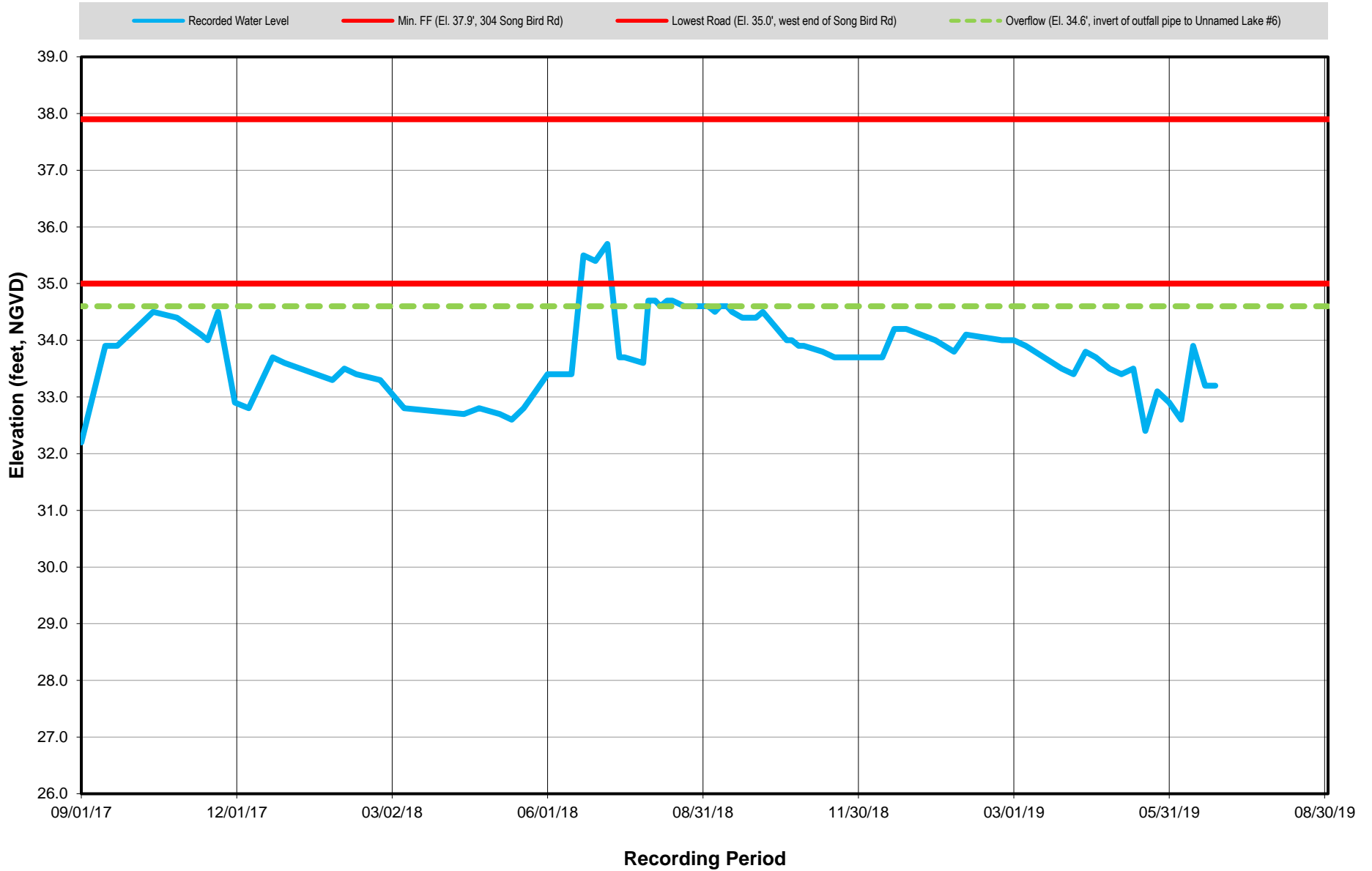




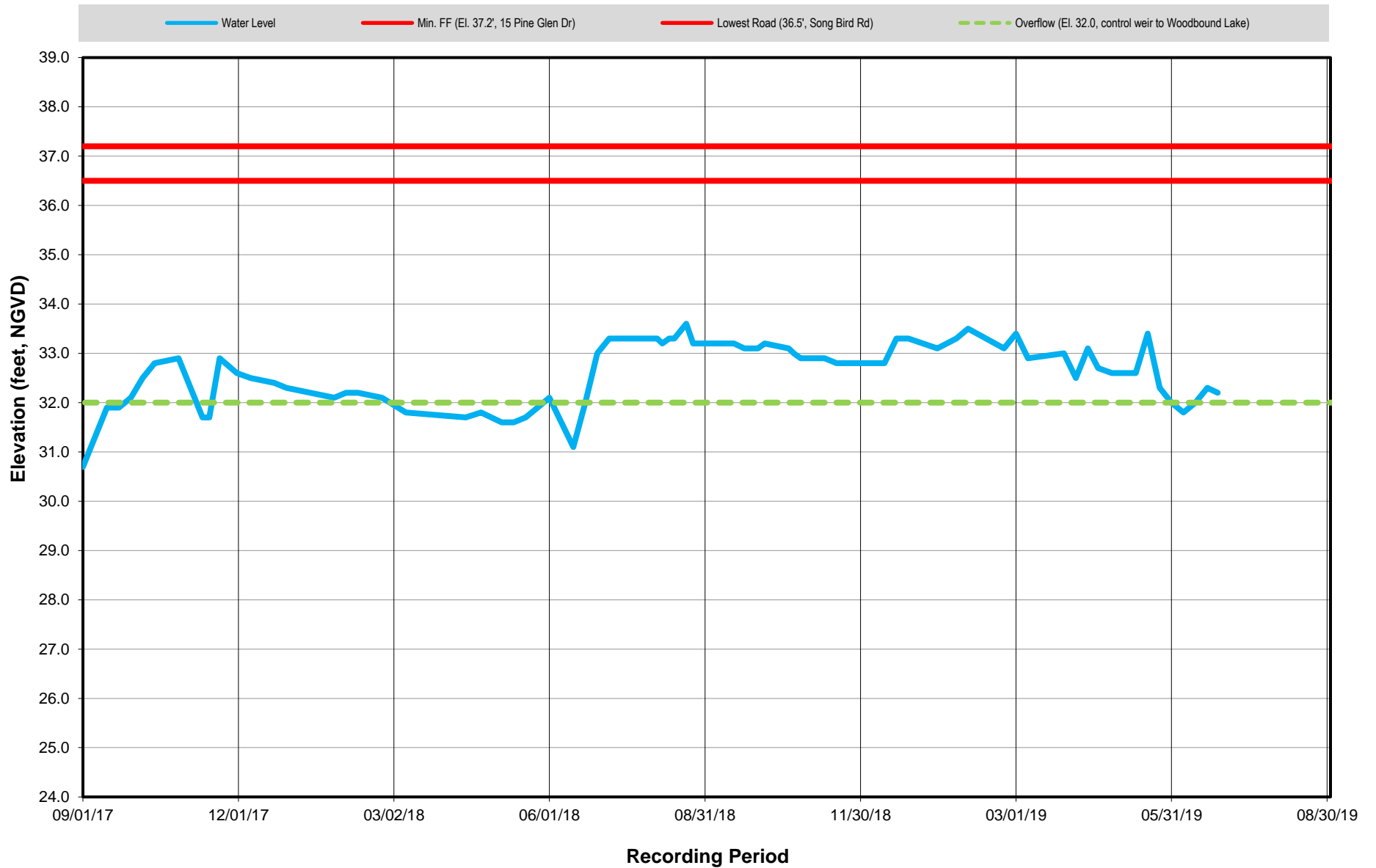
**Unnamed Lake #4 (Eagles Eye Lake) Water Level**  
**(located south of Crystal Pine Dr, west of S. Shell Rd, north of Lake Dr, and east of Spruce Ln)**  
**Highest Recorded Stage = 68.0 ft, NGVD (09/07/08)**



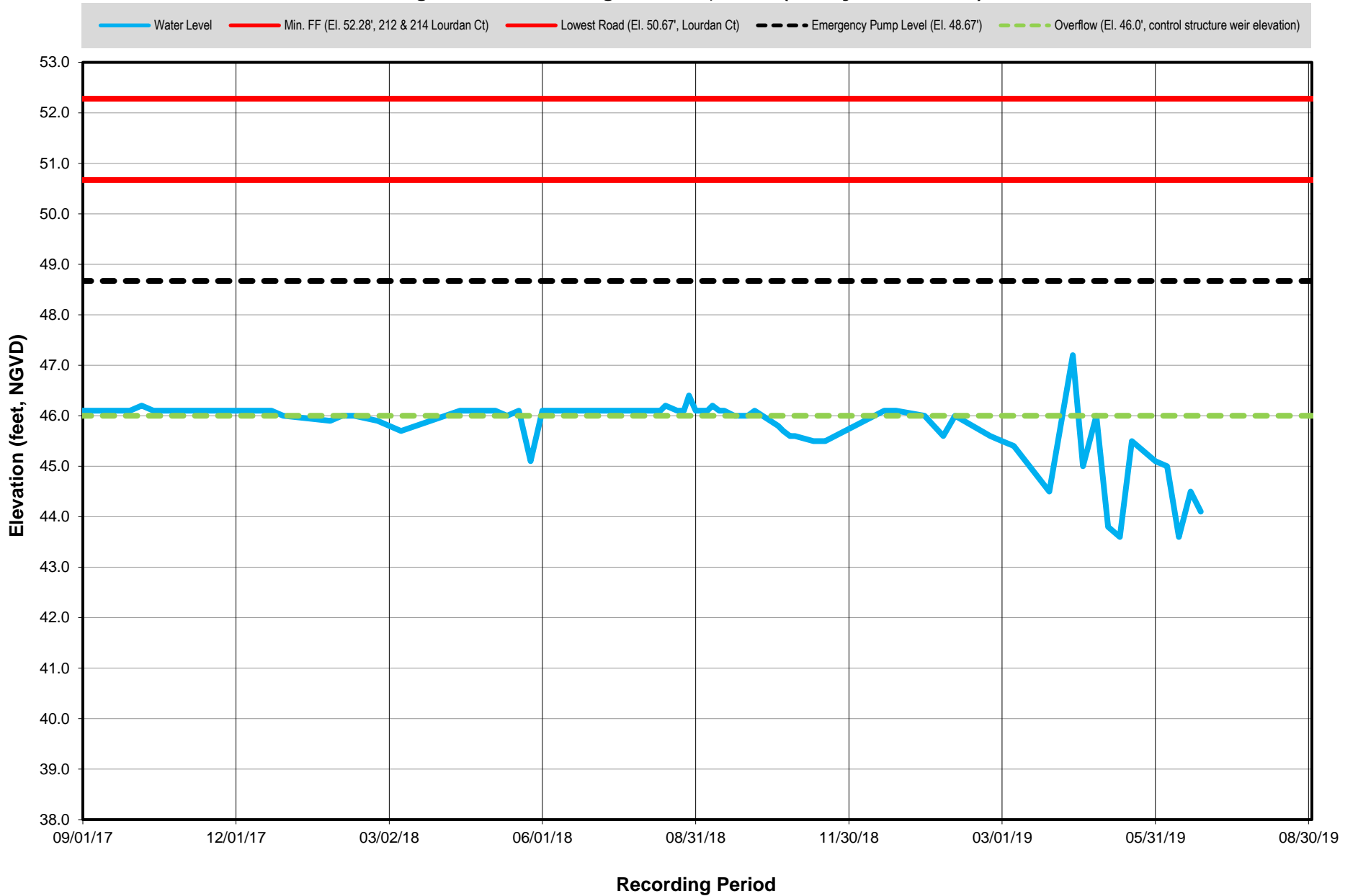
**Unnamed Lake #5 (Golden Eagle Lake) Water Levels**  
**(located south of E. Highbanks Rd, west of Pine Glen Dr, north of Song Bird Rd, and east of Floridana Rd)**  
**Highest Recorded Stage = 34.6 ft, NGVD (08/23/08)**



**Unnamed Lake #6 (Peaceful Eagle Lake) Water Levels**  
**(located south of E. Highbanks Rd, west of Bass Lake Rd, north of Song Bird Rd, and east of Pine Glen Dr)**  
**Highest Recorded Stage = 33.8 ft, NGVD (08/23/08)**



**Upper Lake Water Levels**  
**(located west of Lourdan Ct, north of DeBarry Plantation Blvd, and east of LA Creek Ct)**  
**Highest Recorded Stage = 50.0 ft, NGVD (Surveyed Stain Line)**



**Woodbound Lake Water Levels**  
**(located south of Bonita Rd, west of Bass Lake Rd, north of Deleon Rd, and east of Fern Crest Dr)**  
**Highest Recorded Stage = 31.8 ft, NGVD (08/29/08)**

