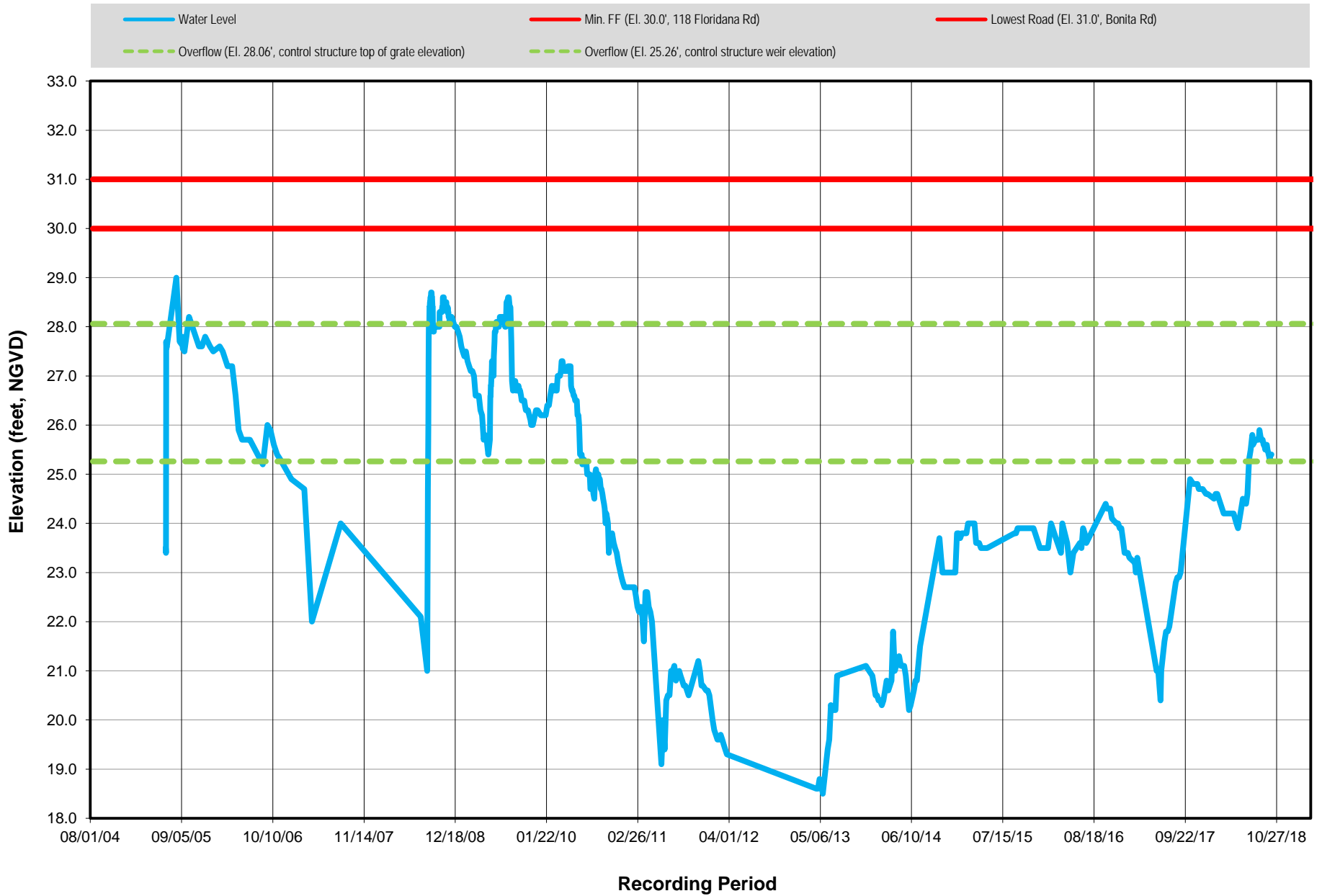
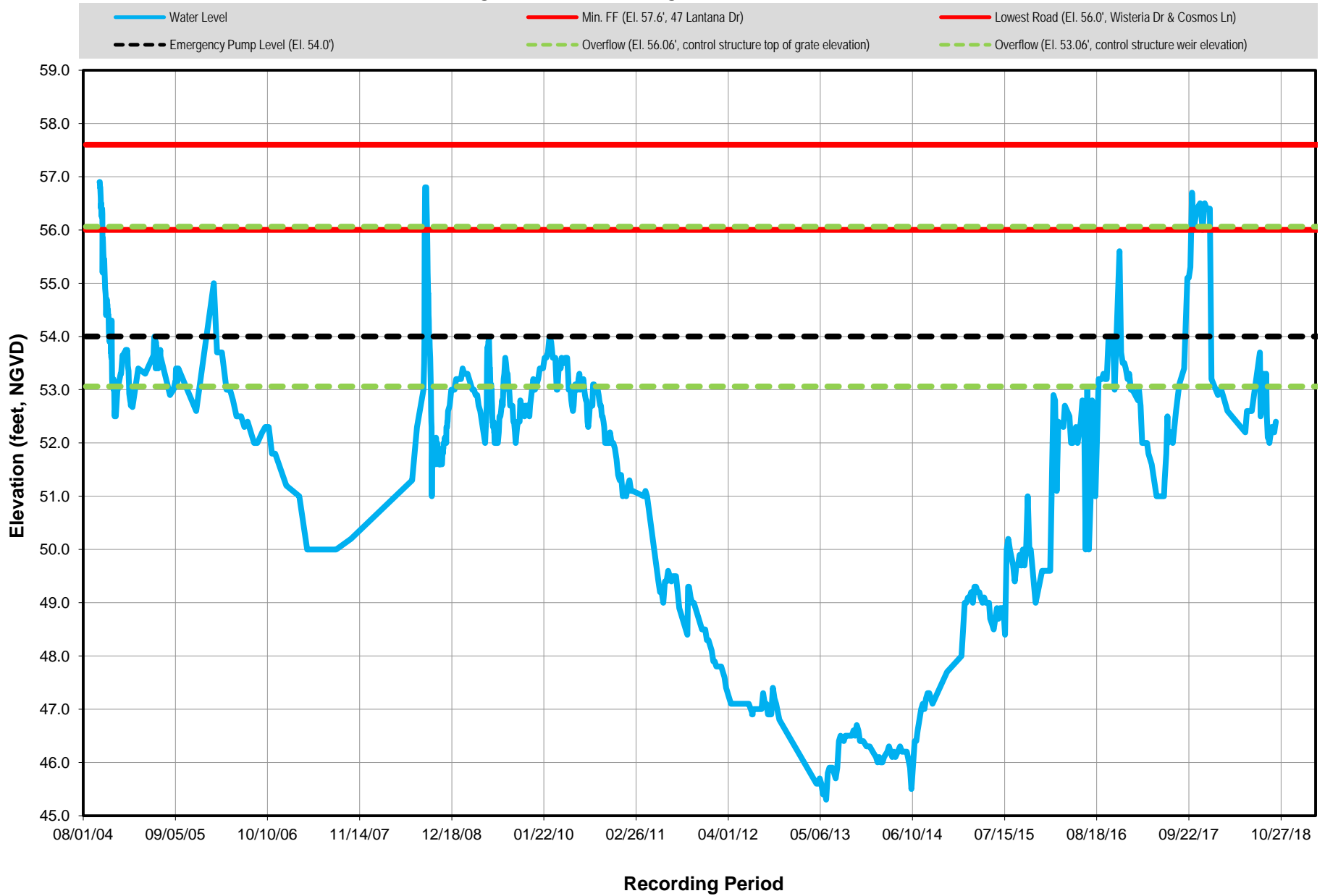


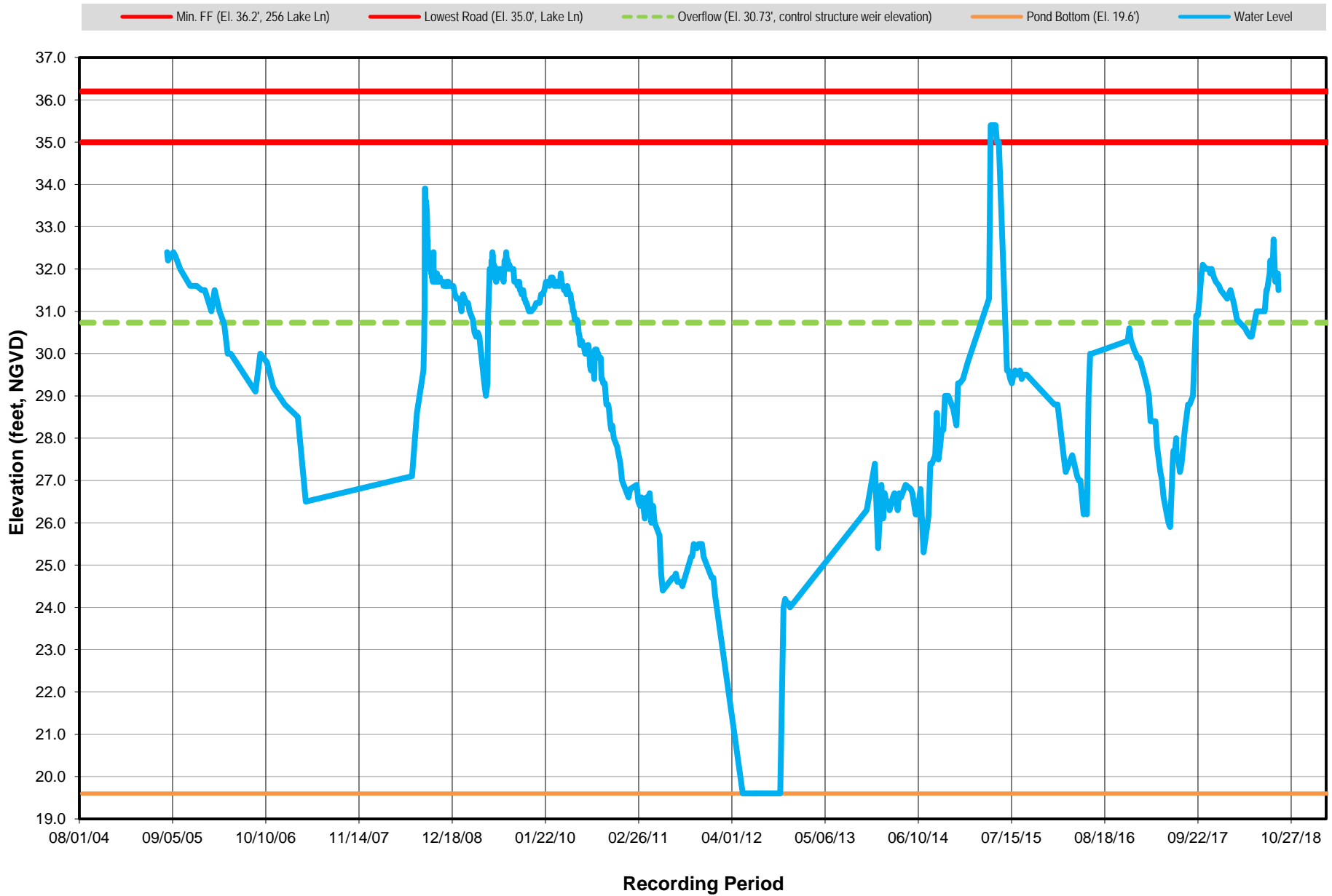
Angeles Lake Water Levels  
(located south of Angeles Rd, west of Floridana Rd, north of Plumosa Rd, and east of Bonita Rd)  
Highest Recorded Stage = 29.0 ft, NGVD (08/13/05)



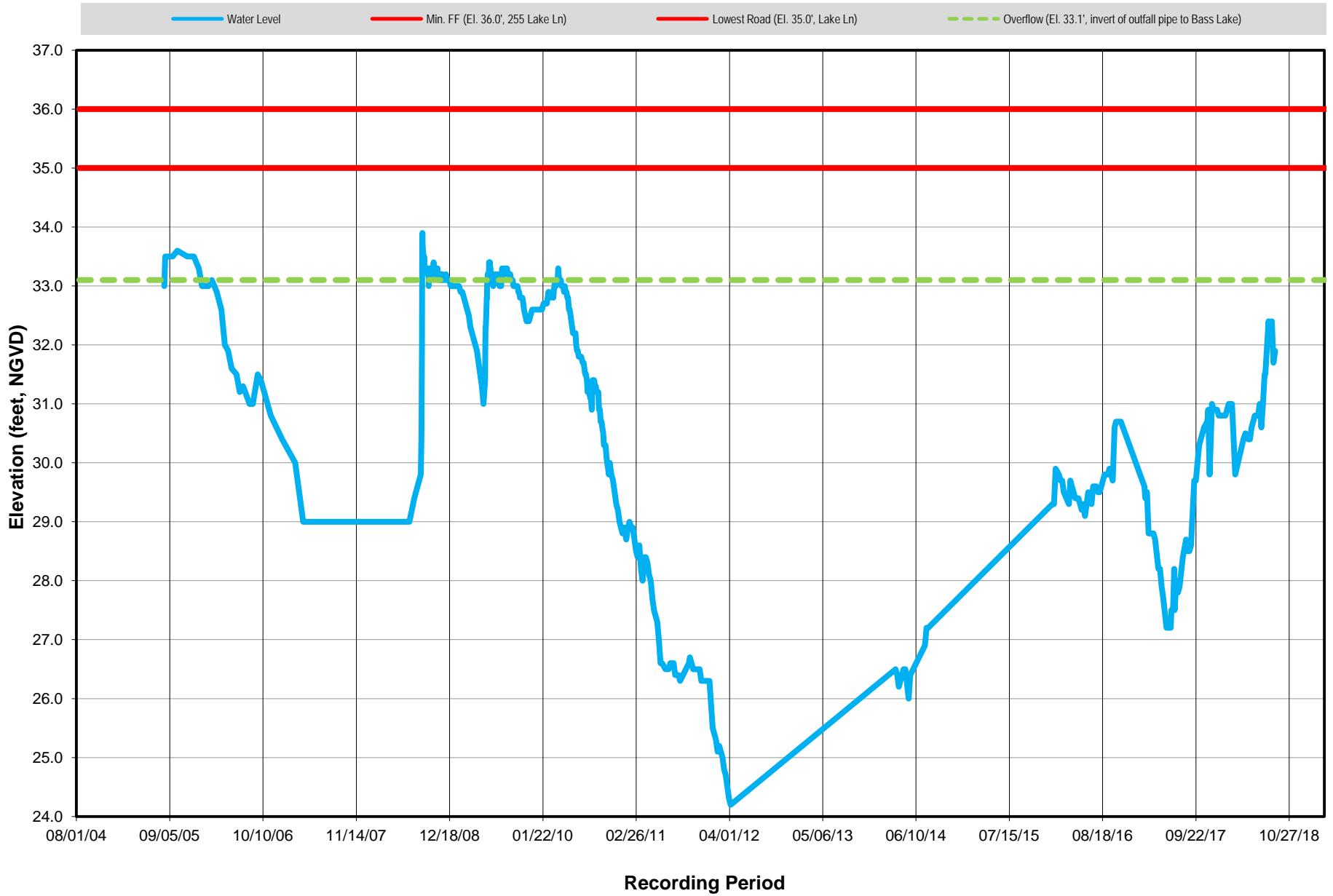
Lake Anna Maria Water Levels  
 (located south of Lantana Dr, west of Wisteria Dr, north and east of Jasmine Dr)  
 Highest Recorded Stage = 56.9 ft, NGVD (10/11/04)



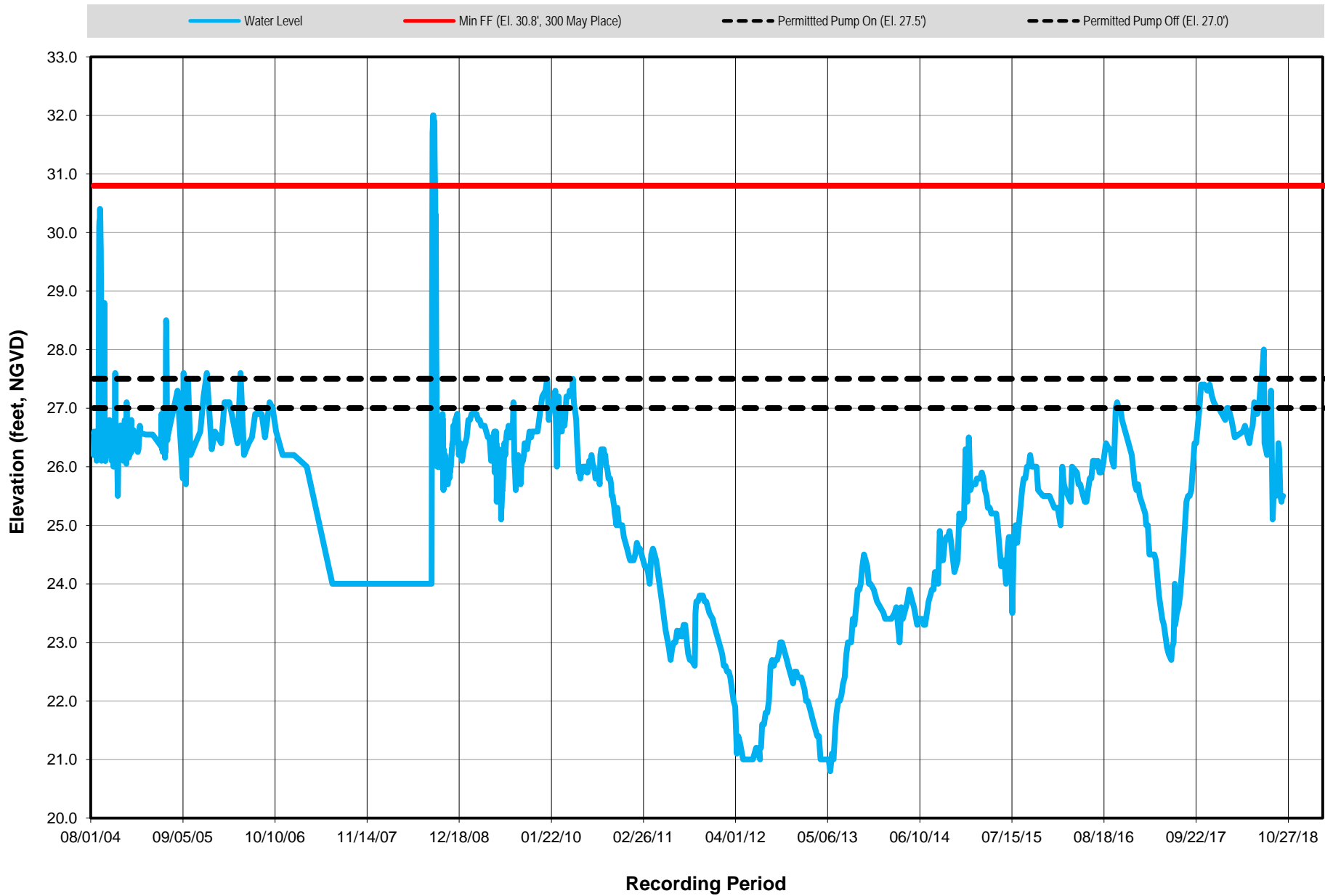
Bass Lake Water Levels  
(located south of Ponce Ln, west of Pine Glen Dr, north of Bonita Rd, and east of Lakewood Dr)  
Highest Recorded Stage = 33.9 ft, NGVD (08/23/08)



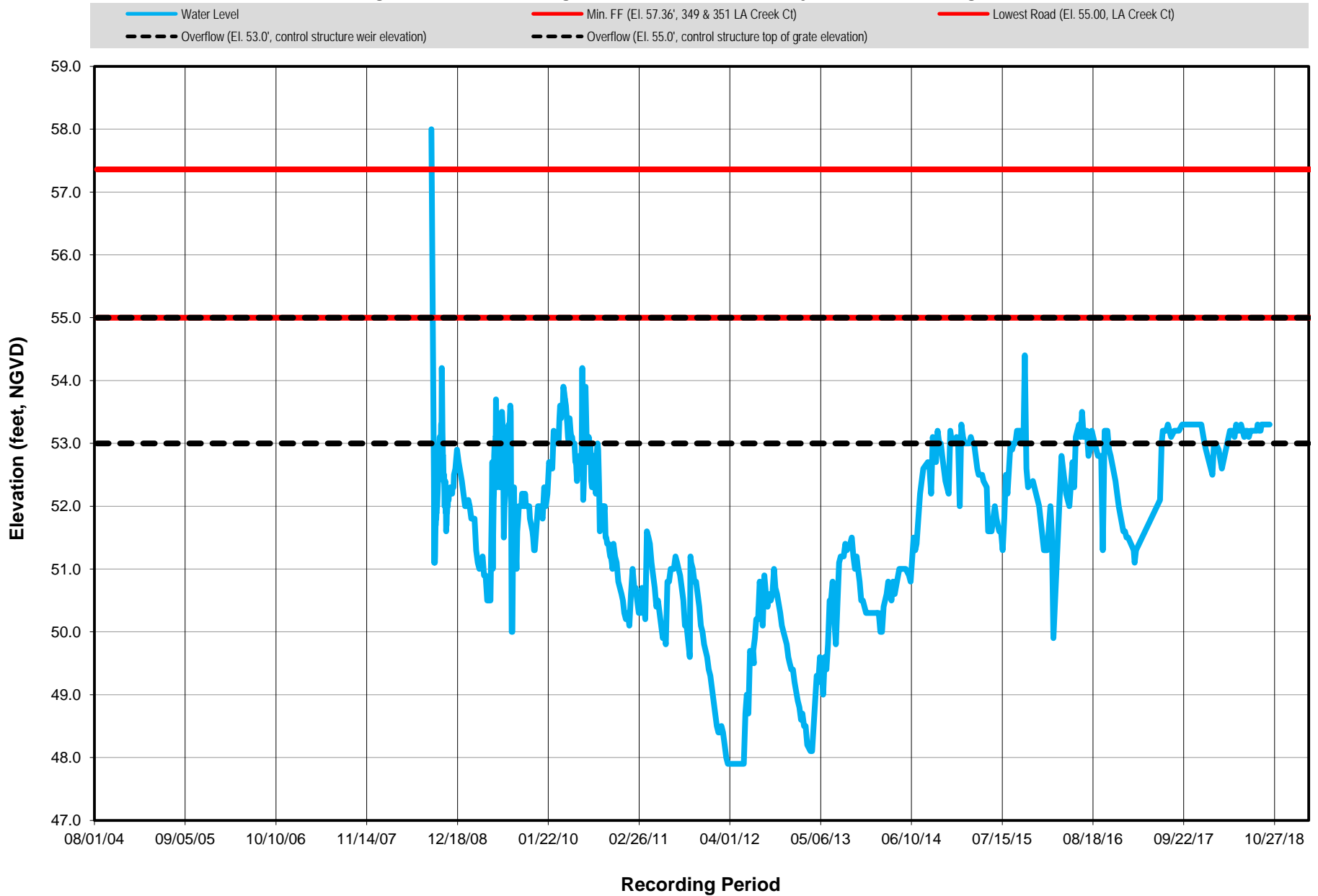
Bonita Lake Water Levels  
(located south of Lakewood Dr, west of Bonita Rd, north of Deleon Rd, and east of Pine Hill Rd)  
Highest Recorded Stage = 33.9 ft, NGVD (08/24/08)



Lake Charles Water Levels  
(located south of Cunningham Ln, west of Bill Keller Park, north of Colomba Rd, and east of Woodbound Lake)  
Highest Recorded Stage = 32.0 ft, NGVD (08/26/08)

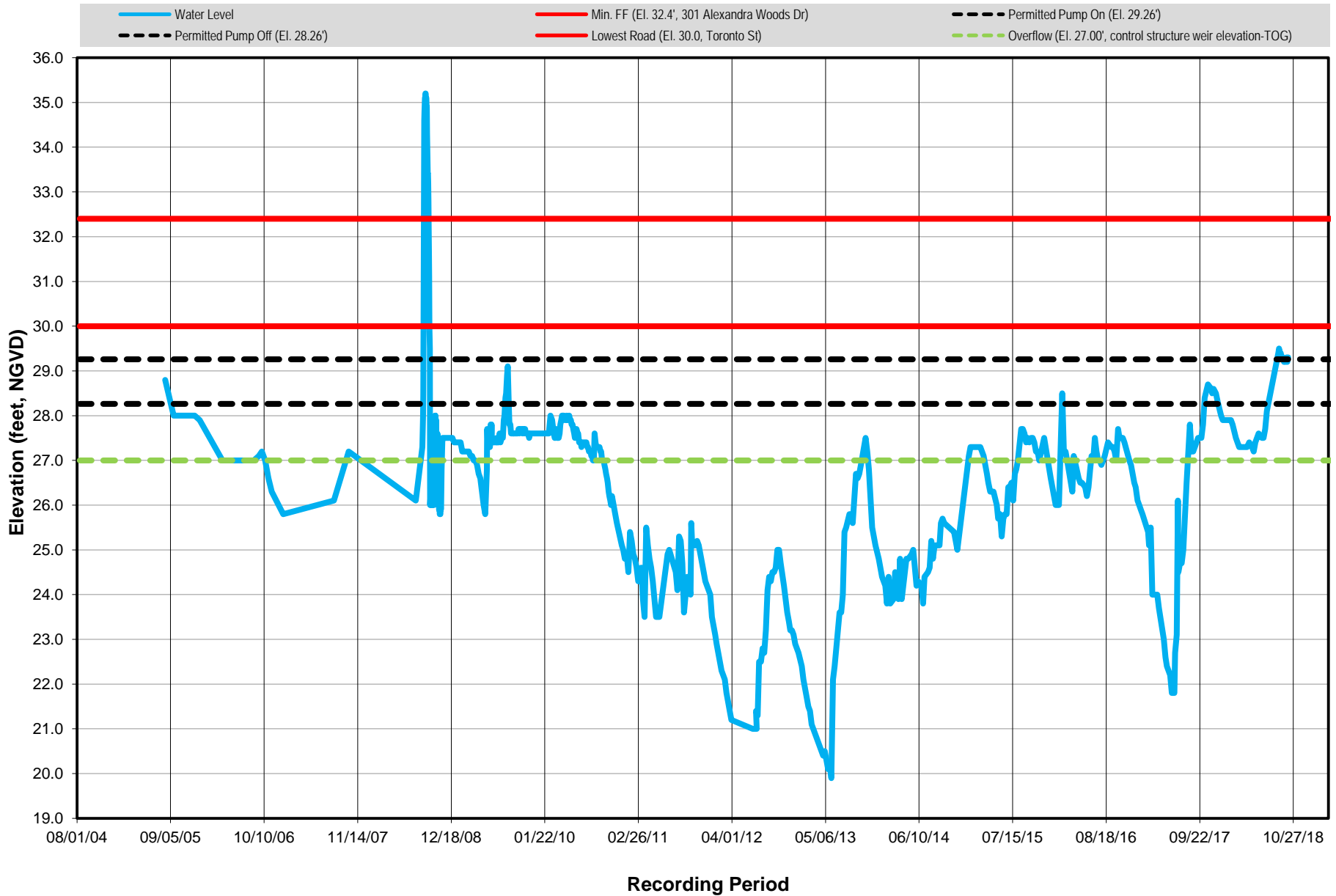


Cinnamon Bay Pond Water Levels  
(located south and west of LA Creek Ct, and north of DeBary Plantation Blvd)  
Highest Recorded Stage = 58.0 ft, NGVD (Surveyed Stain Line-August 2008)

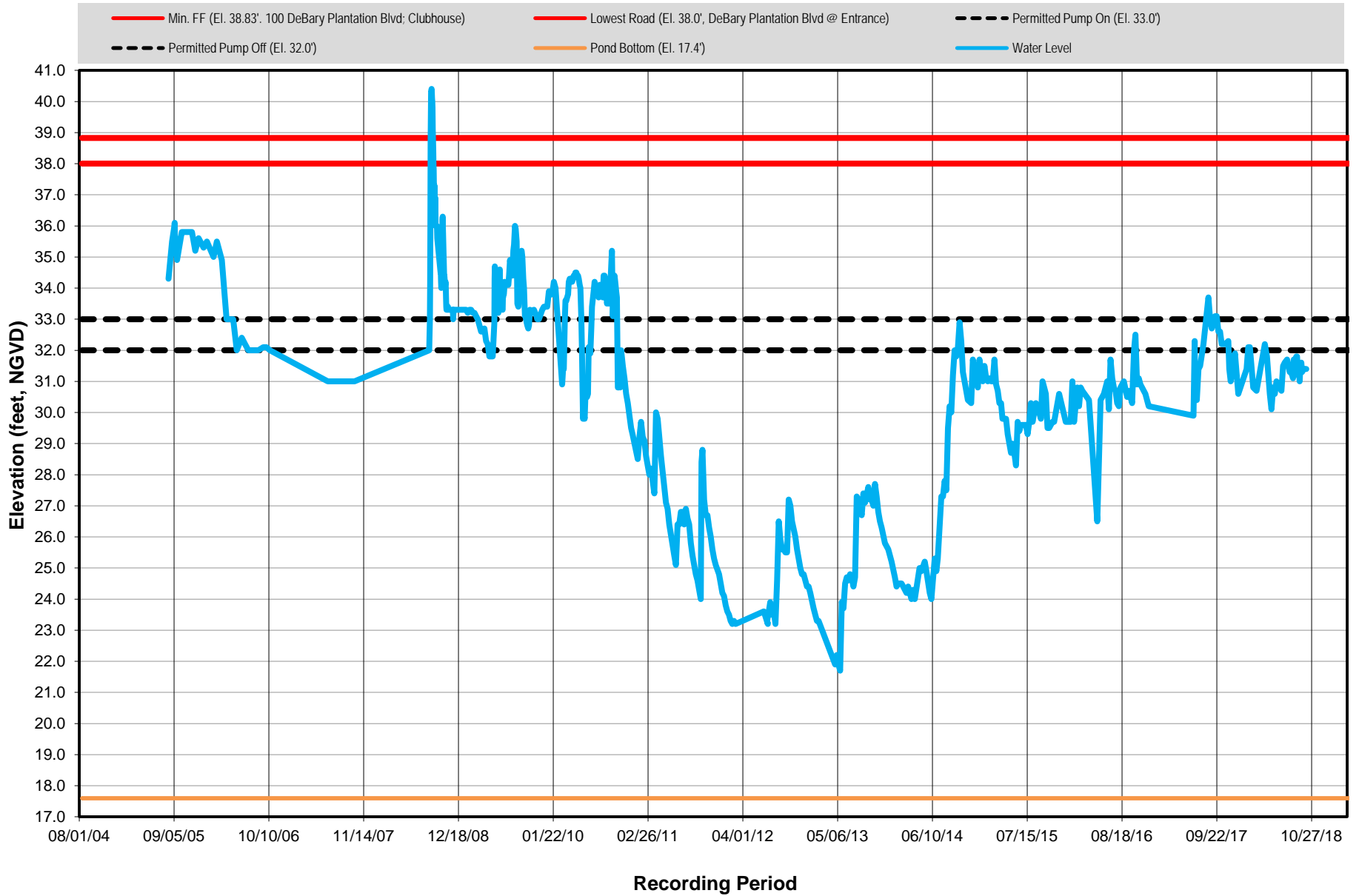


# DBCC Pond Water Levels

(located south of Alexandra Woods Dr, west of Enterprise Rd, north of E. Highbanks Rd, and east of Toronto St)  
Highest Recorded Stage = 35.2 ft, NGVD (08/30/08)

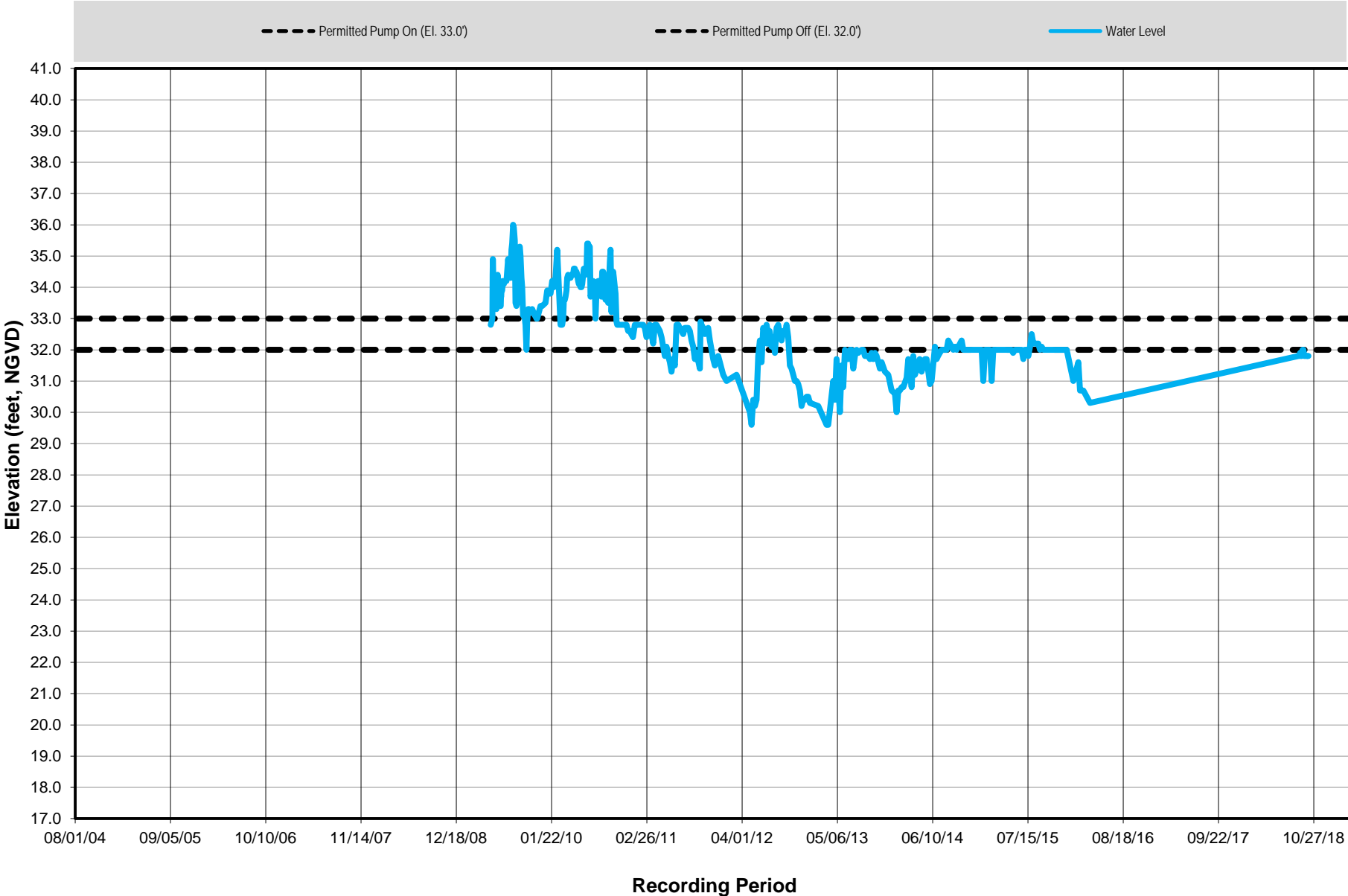


**DGCC Pond-1 Water Levels**  
 (located south of Hollow Pine Dr, west of U.S. Highway 17-92, north of DeBary Plantation Blvd,  
 and east of Beacon Club Dr)  
 Highest Recorded Stage = 40.3 ft, NGVD (08/25/08)



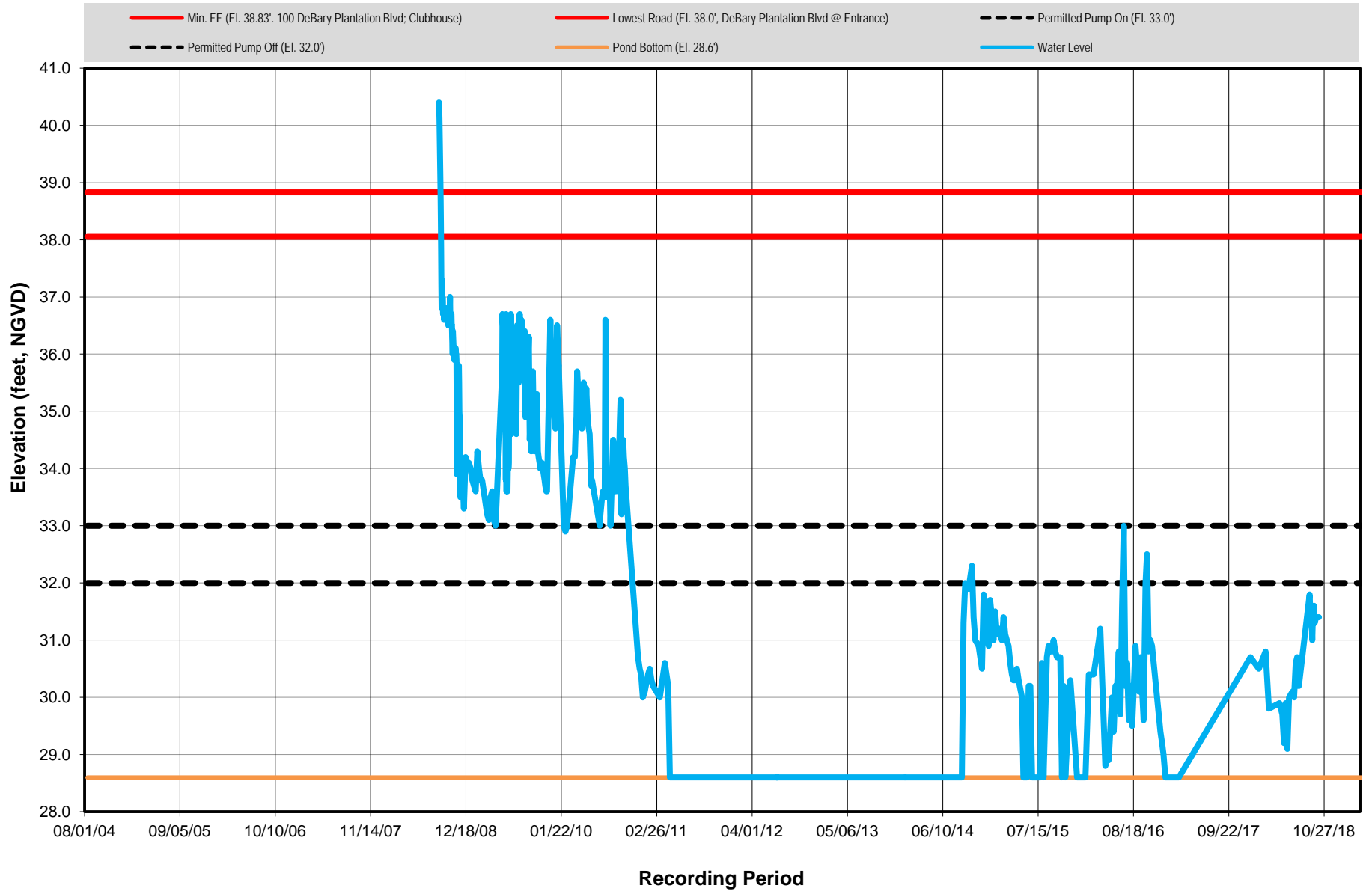


DGCC Pond-2 Water Levels  
(located south of DeBary Plantation Blvd, west of Becan Club Dr)  
Highest Recorded Stage = 36.0 ft, NGVD (08/04/09)

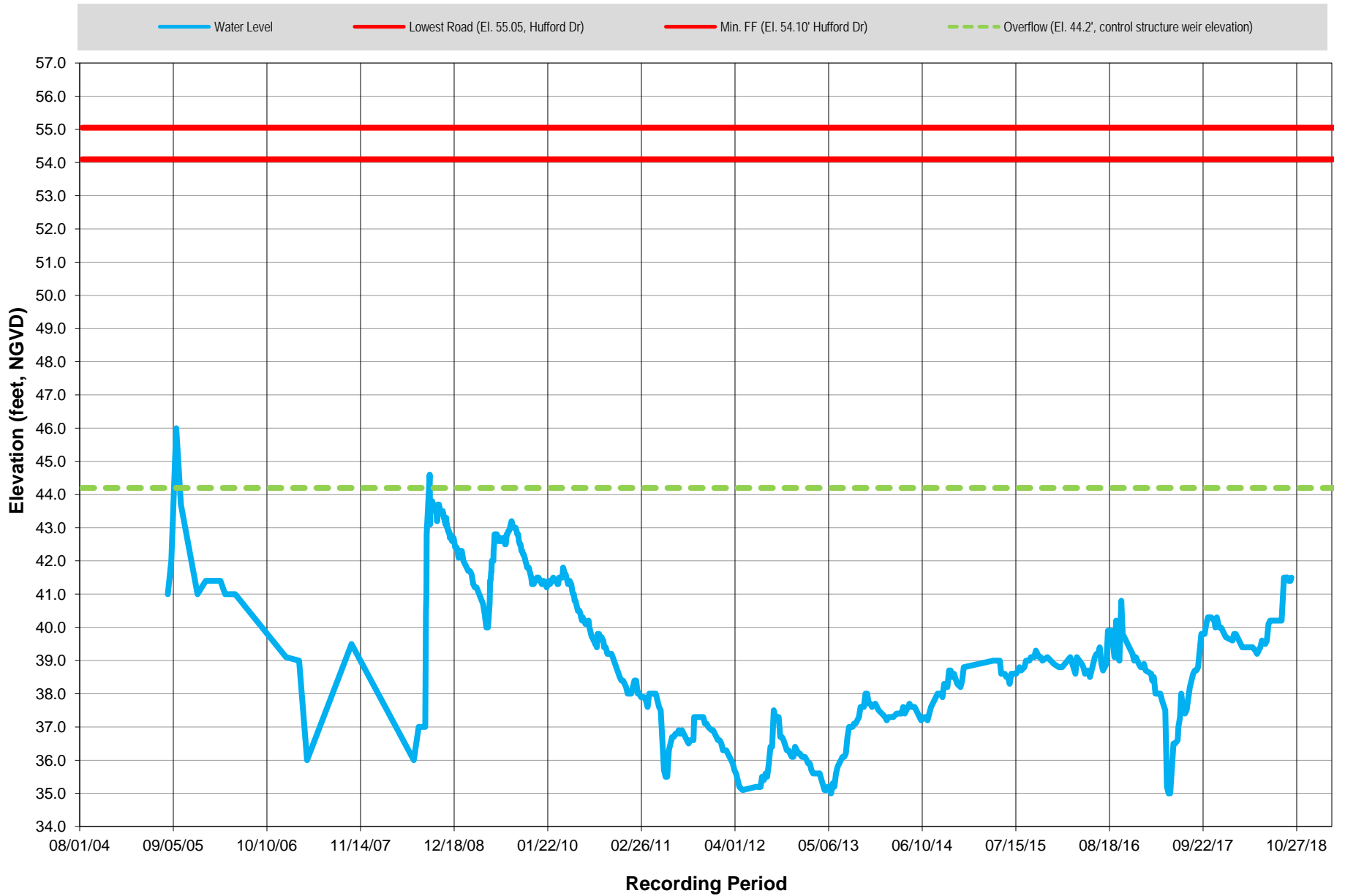


FDOT Pond  
(located south of Hollow Pine Dr, west of the DGCC Pond, north of DeBary Plantation Blvd,  
and east of the Lower Lake Ct)

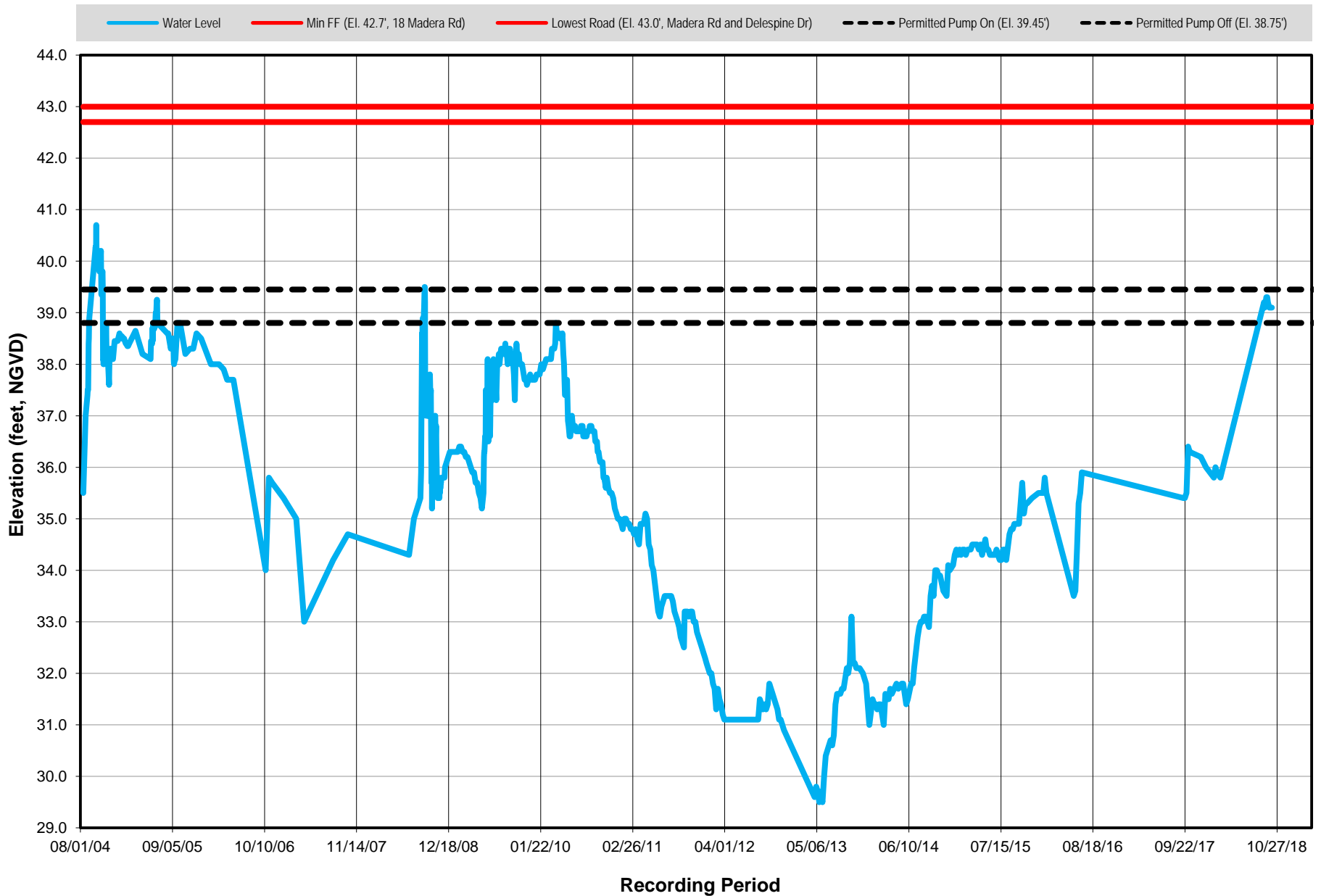
Highest Recorded Stage = 40.3 ft, NGVD (08/25/08)



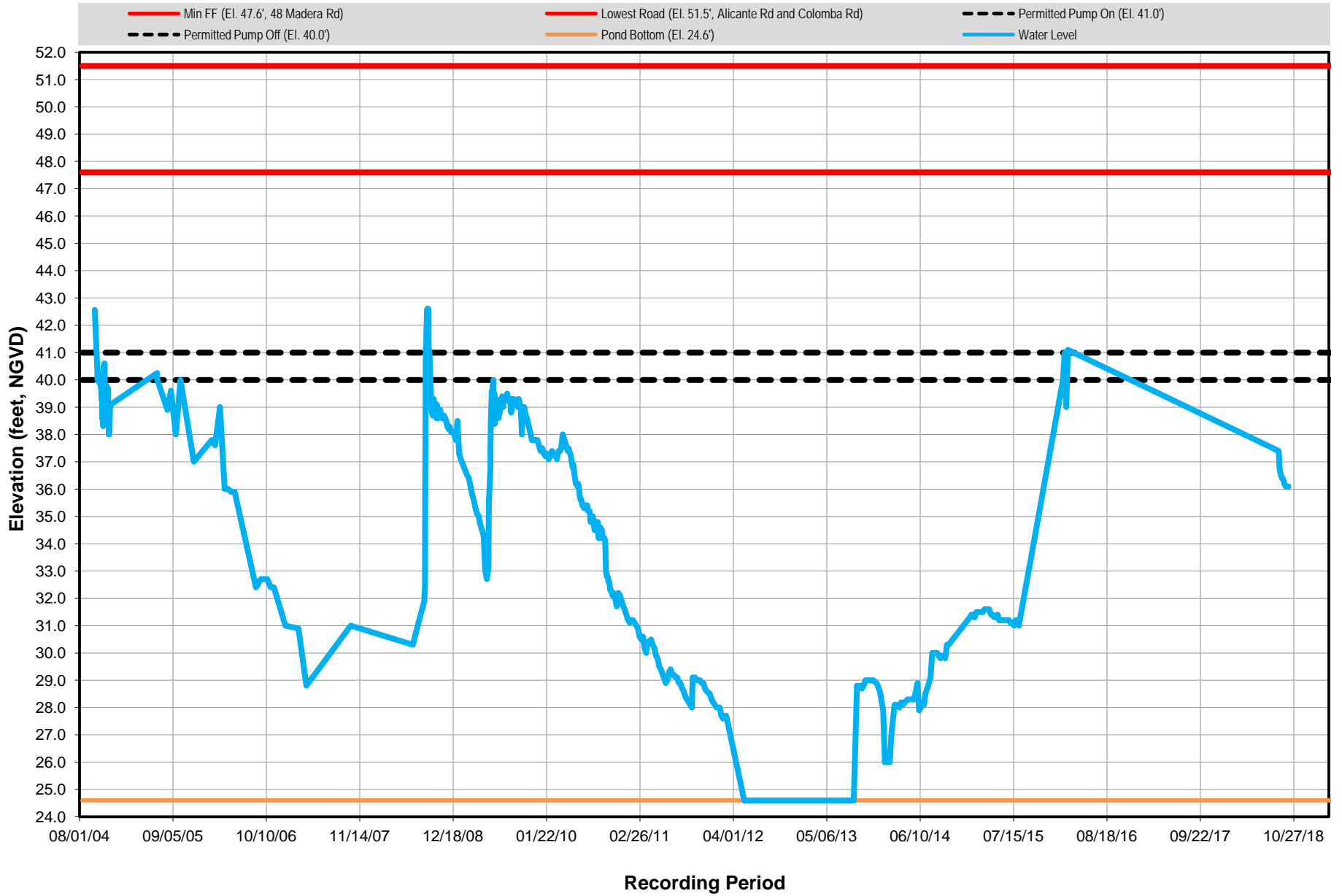
Gasline Lake Water Levels  
(located south of Hufford Dr, west of I-4, north of E. Highbanks Rd, and east of Enterprise Rd)  
Highest Recorded Stage = 46.0 ft, NGVD (09/18/05)



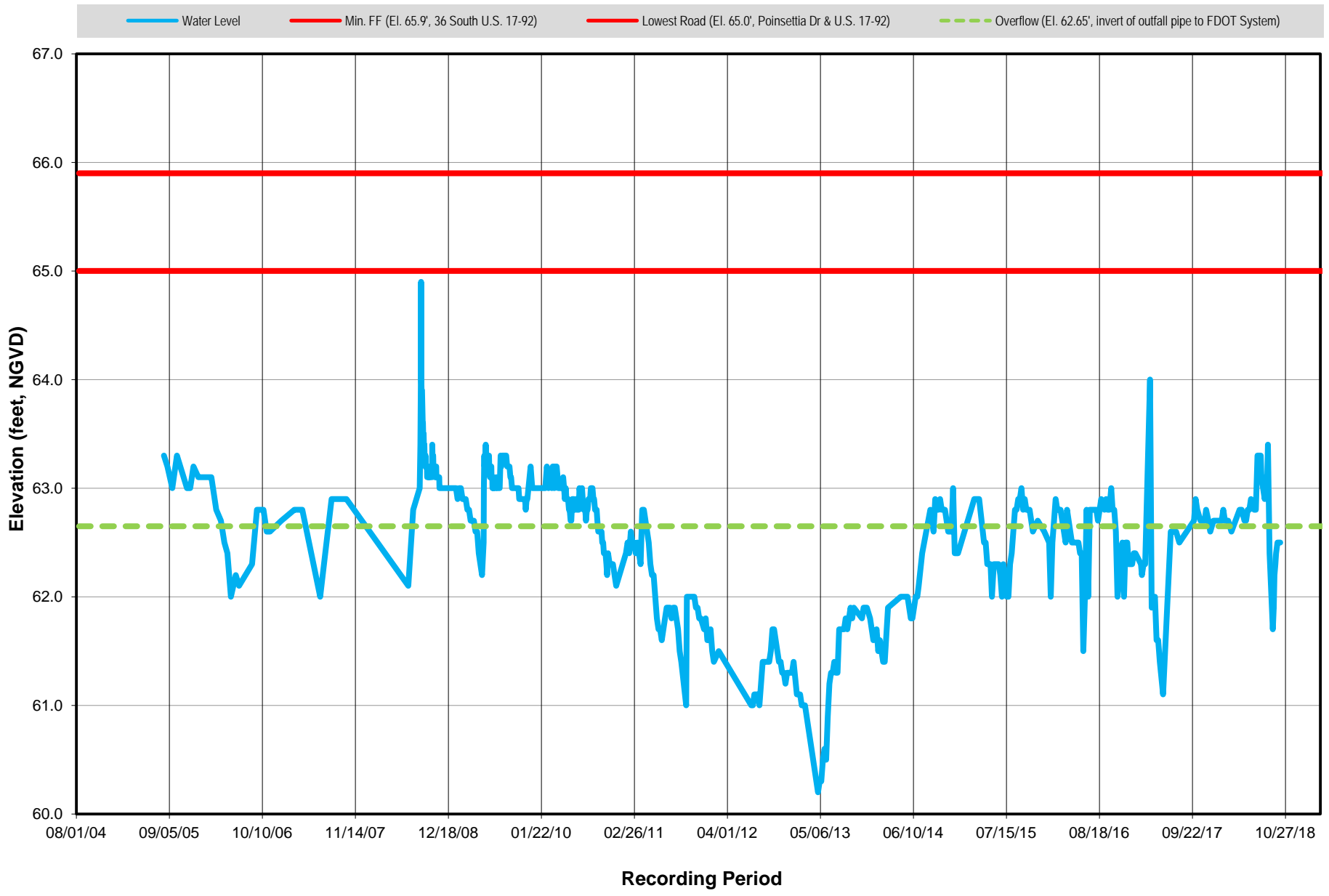
Gem Lake Water Levels  
(located south of E. Highbanks Rd, west of Madera Rd, north of Half Moon Lake, and east of Naranja Rd)  
Highest Recorded Stage = 40.7 ft, NGVD (10/09/04)



Half Moon Lake Water Levels  
 (located south of Gem Lake, west of Madera Rd, north of Colomba Rd, and east of Alicante Rd)  
 Highest Recorded Stage = 42.6 ft, NGVD (10/06/04 and 08/30/08)

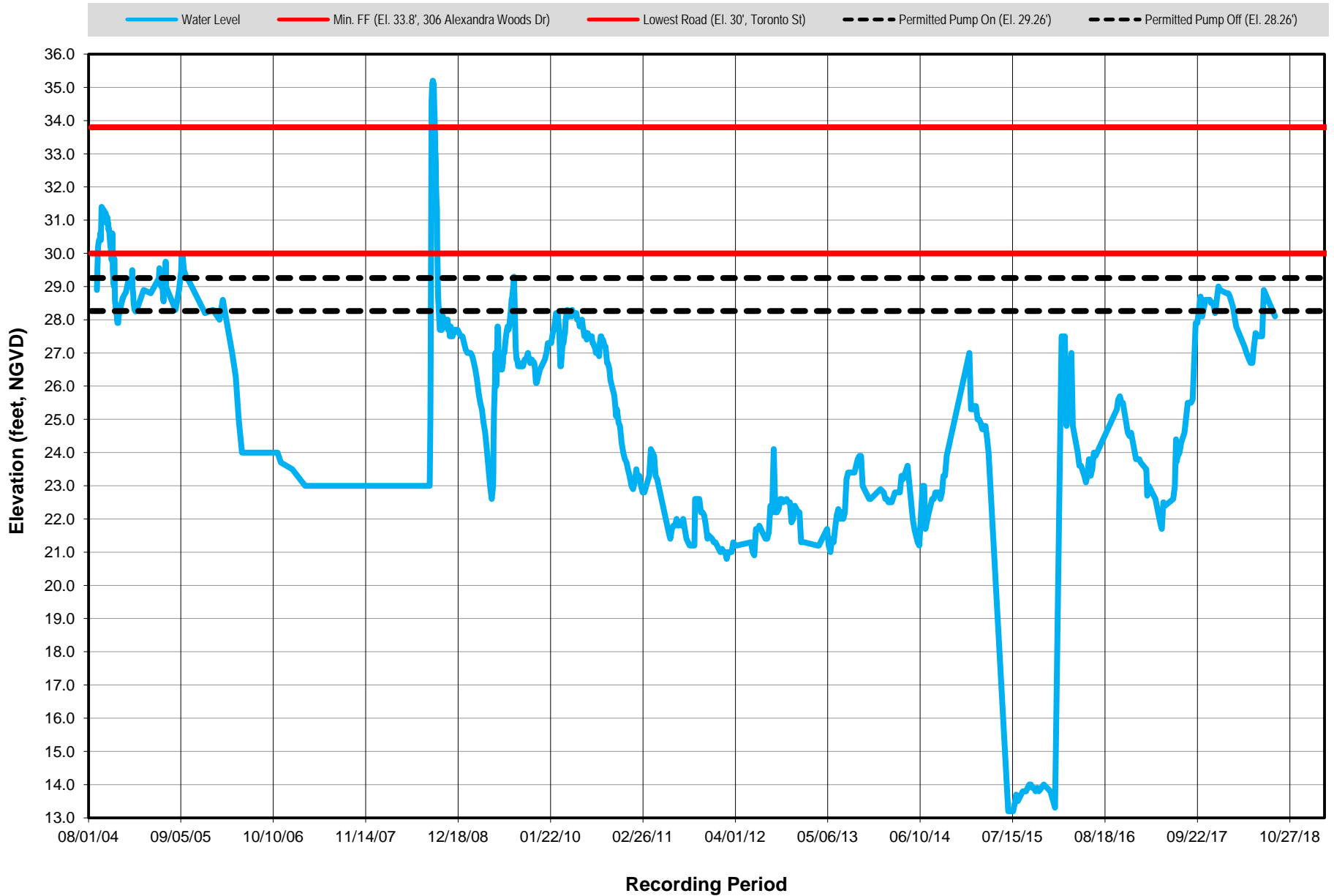


Lake Hibiscus Water Levels  
(located south of W. Highbanks Rd, west of U.S. Highway 17-92, north of Azalea Dr, and east of S. Shell Rd)  
Highest Recorded Stage = 64.9 ft, NGVD (08/23/08)

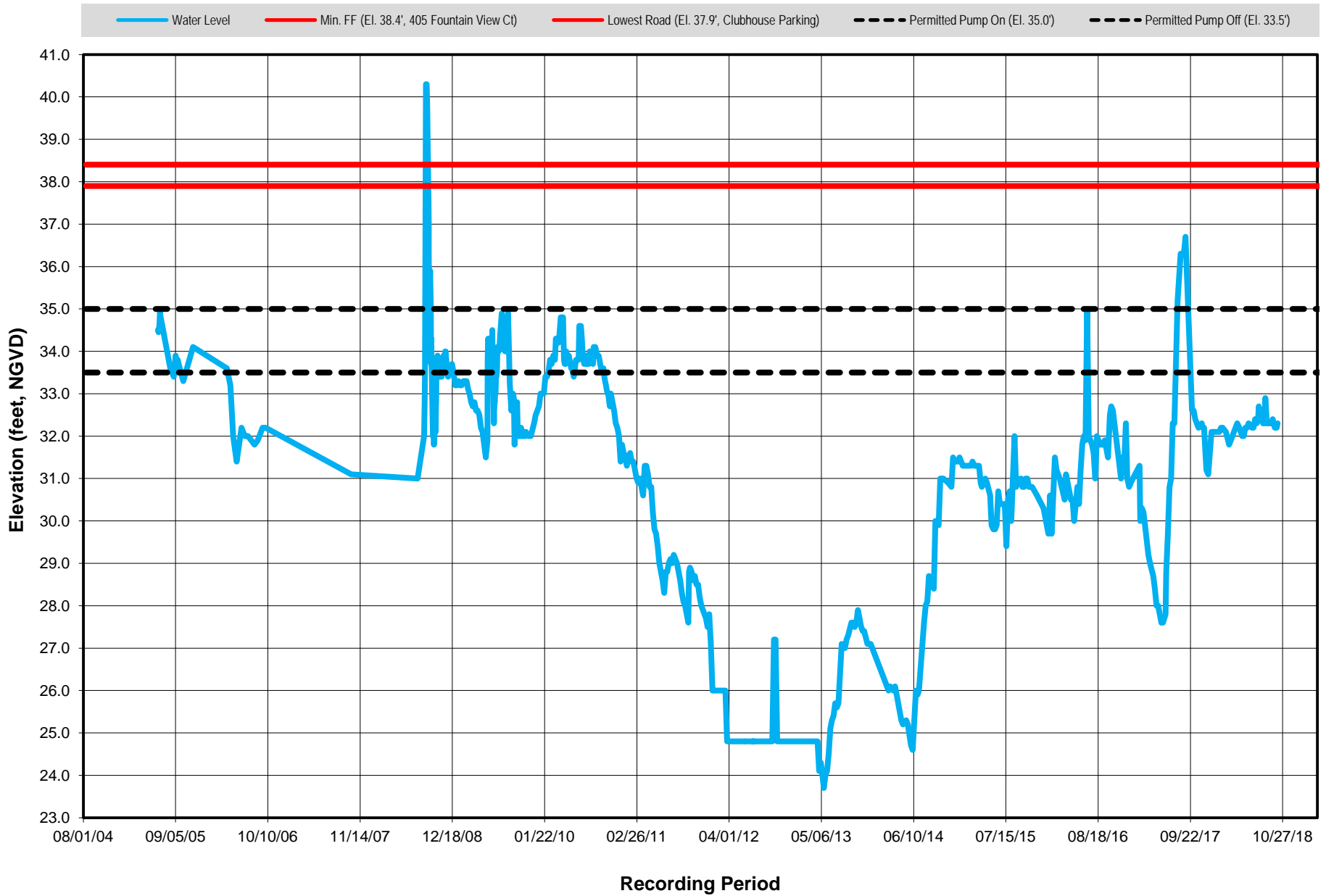


James Pond Water Levels  
(located south of Glen Abbey Ln, west of Enterprise Rd, north of Alexandra Woods Dr,  
and east of S. Pine Meadow Dr)

Highest Recorded Stage = 35.2 ft, NGVD (08/30/08)

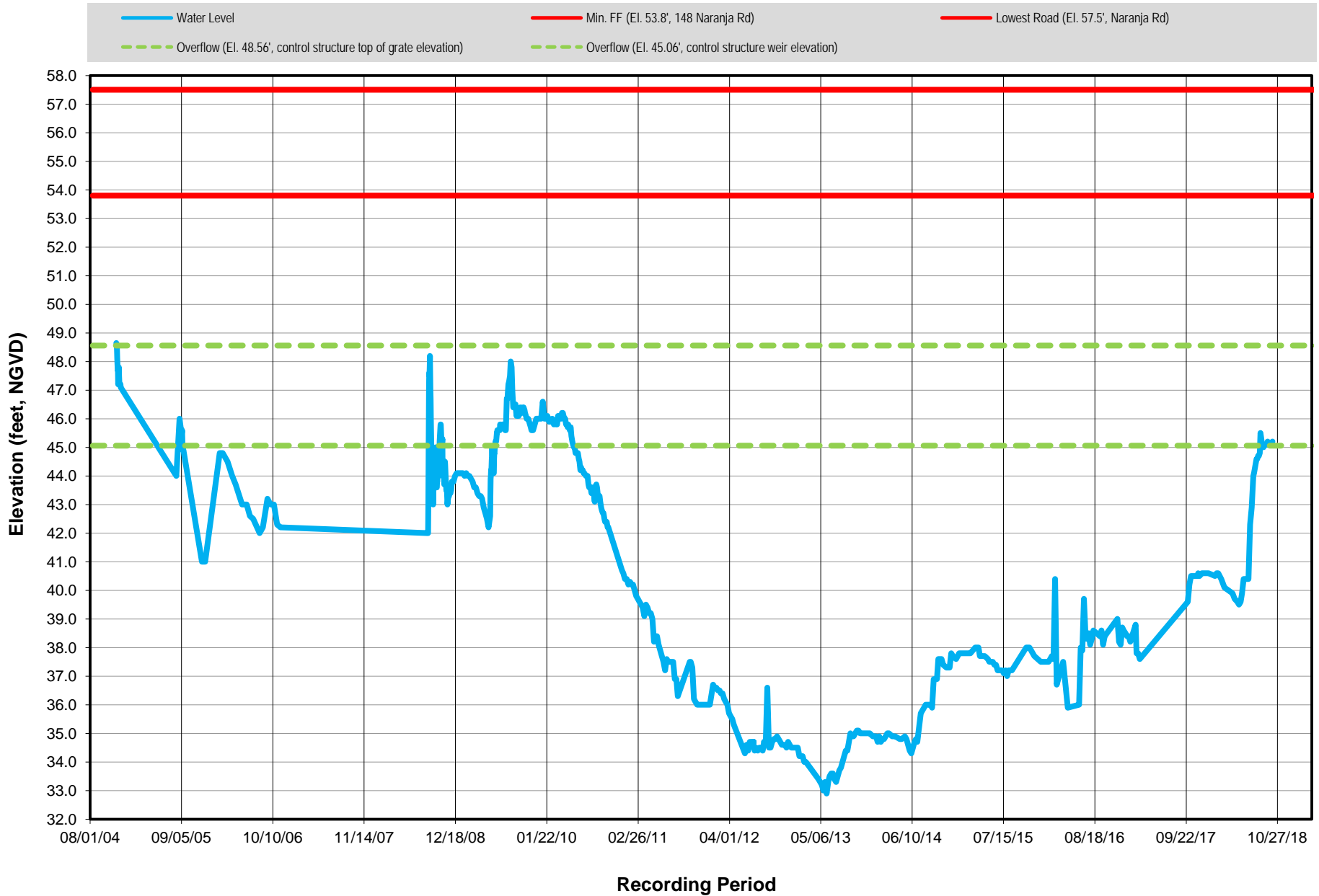


Kings Lake Water Levels  
(located south, east, and west of Kingslake Dr and north of Lower Lake)  
Highest Recorded Stage = 40.3 ft, NGVD (08/25/08)

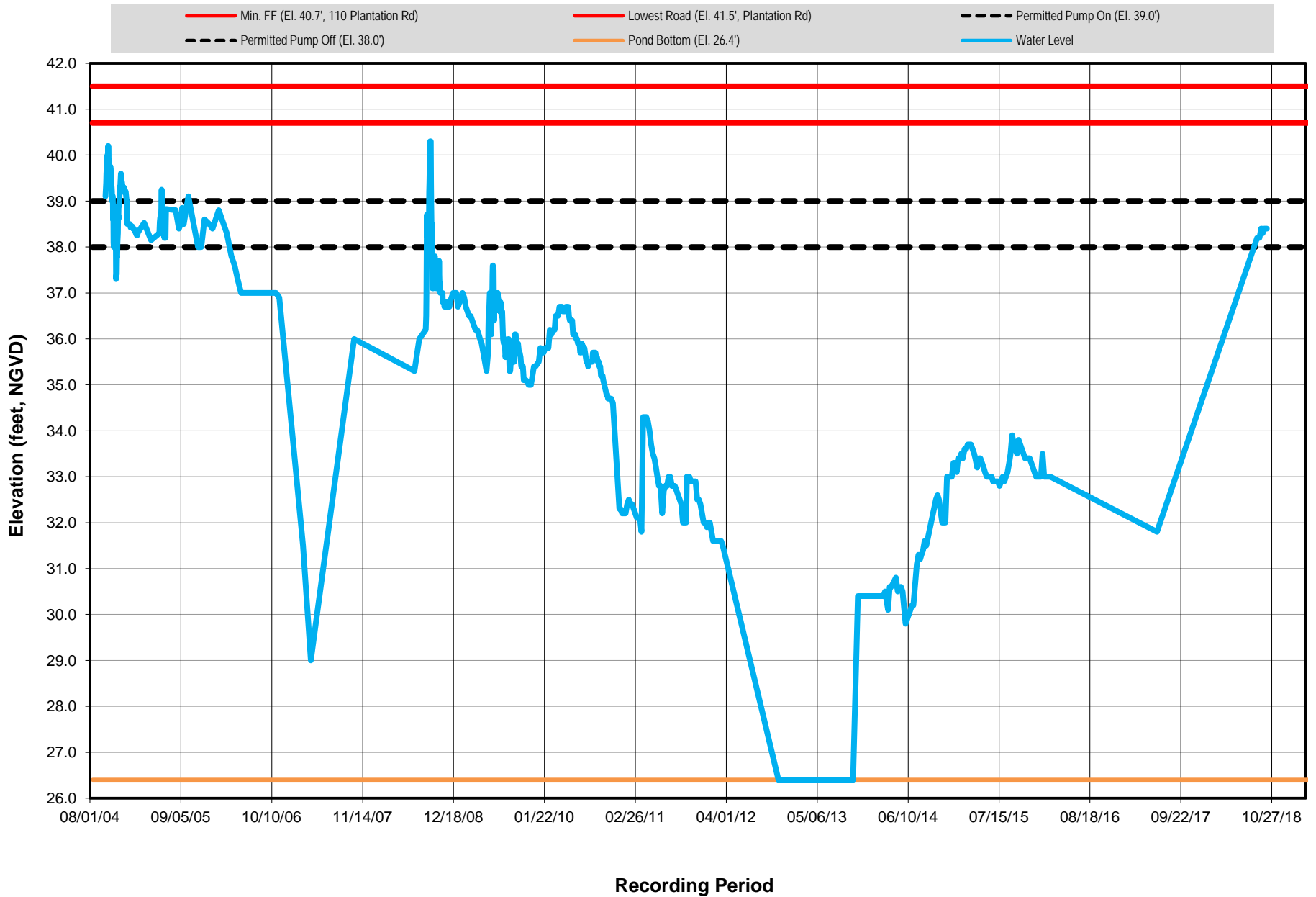




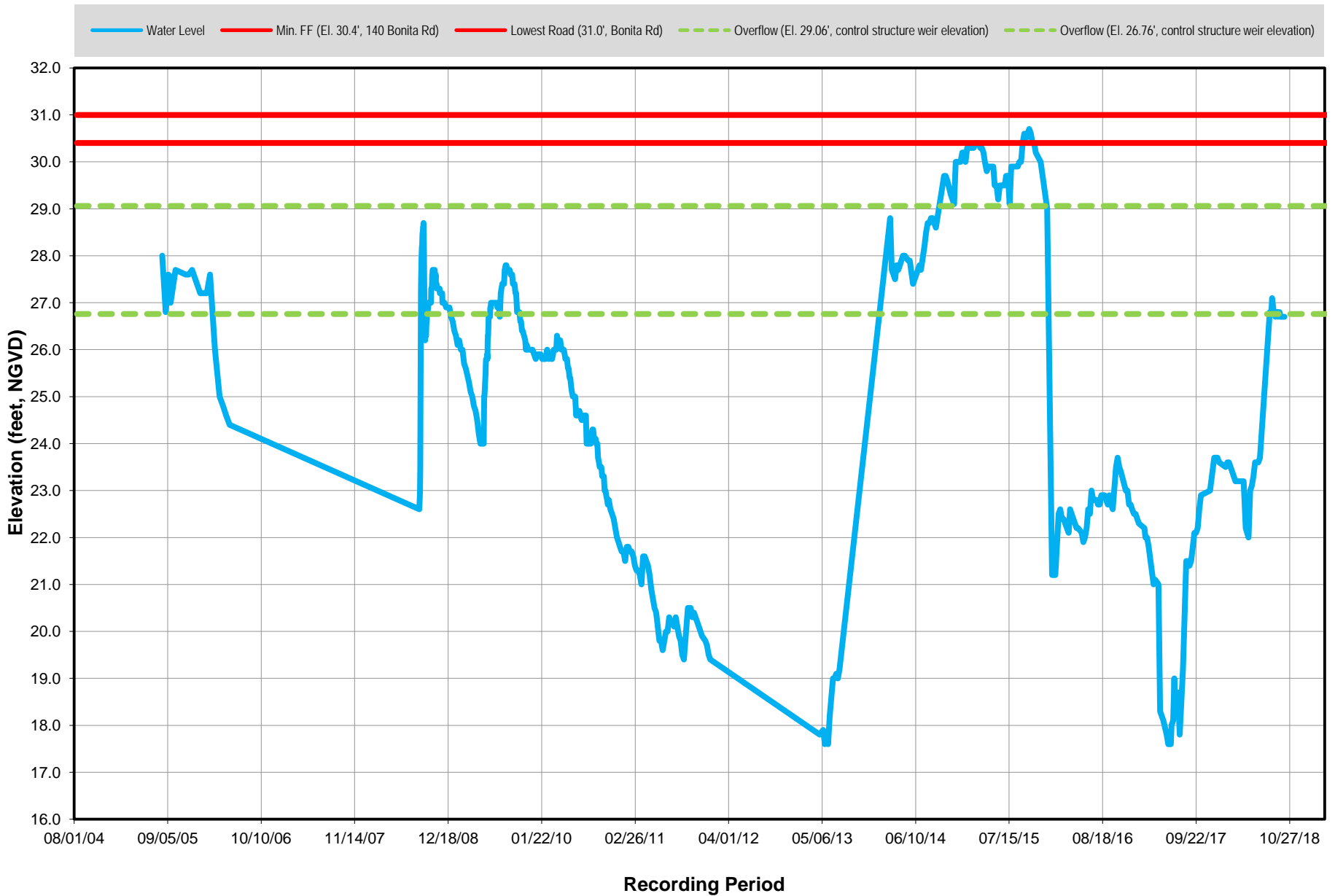
Lake Lago Linda Water Levels  
(located south of Valencia Rd, west of Naranja Rd, north of Santiago Rd, and east of Serena Rd)  
Highest Recorded Stage = 48.7 ft, NGVD (11/24/04)



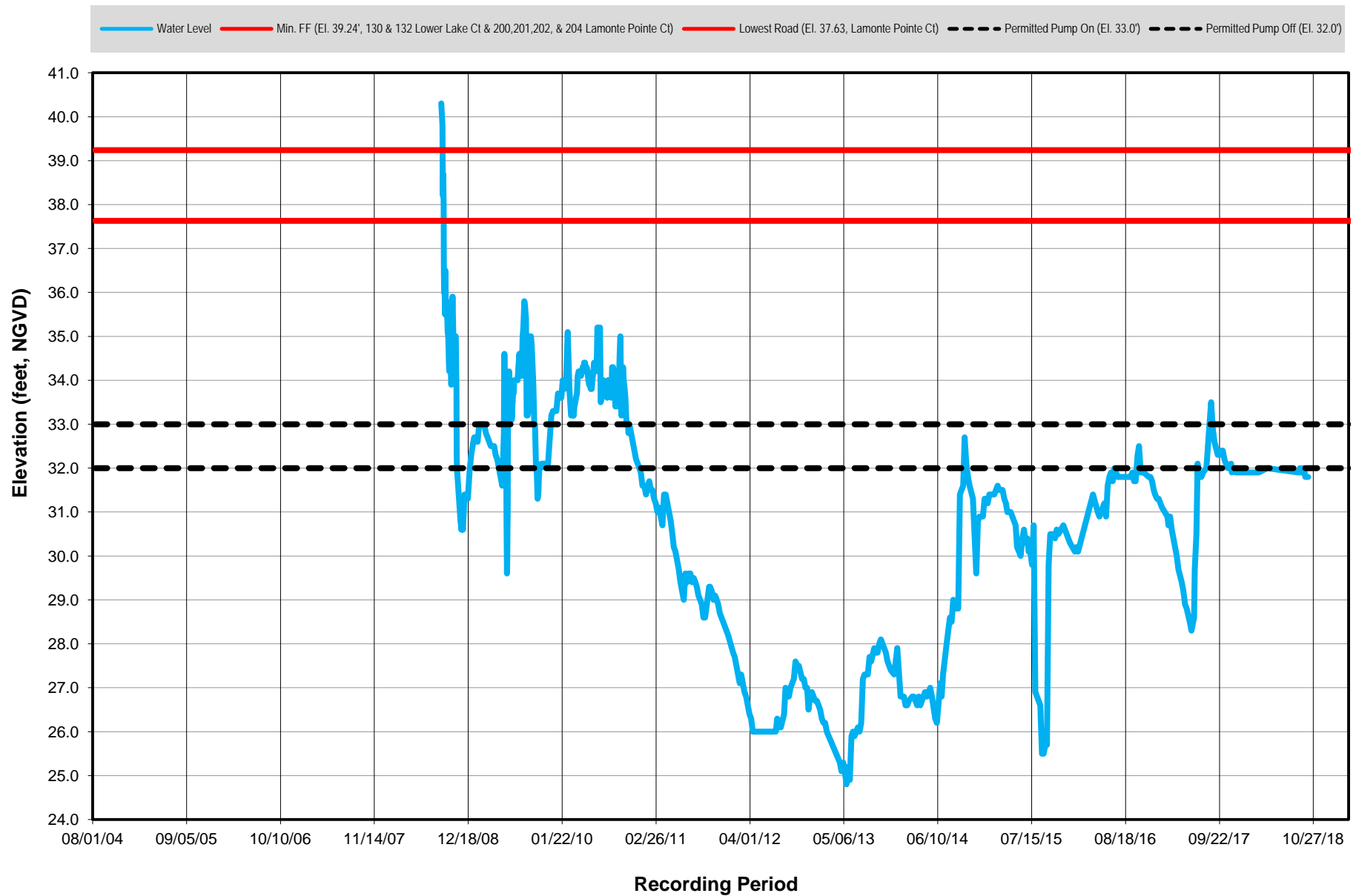
Lake of the Woods Water Levels  
 (located south of DeBary Dr, west of Margarita Rd, north of Platisation Rd, and east of Naranja Rd)  
 Highest Recorded Stage = 40.3 ft, NGVD (09/06/08)



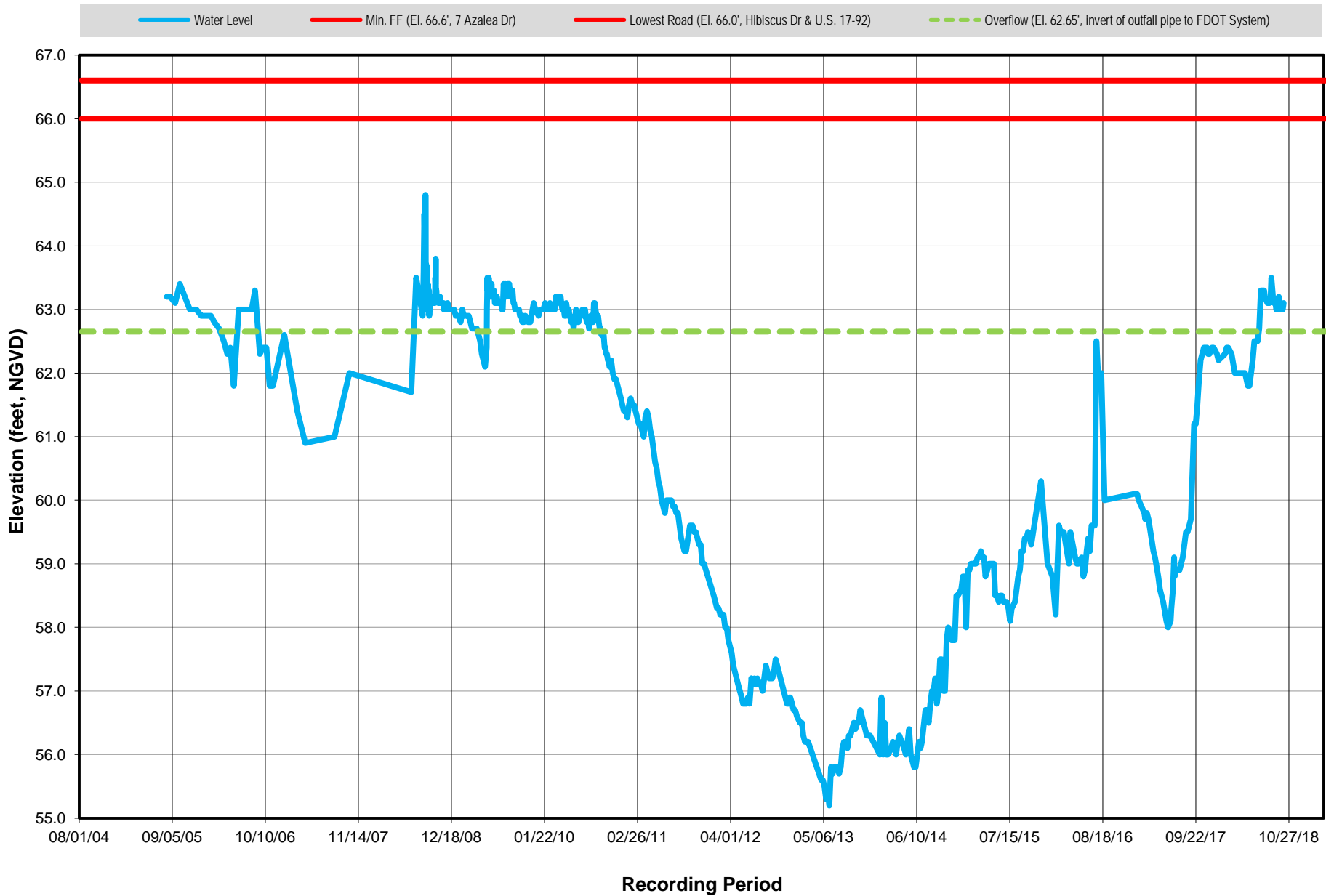
Lake Louise Water Levels  
(located south of Angeles Rd, west of Bonita Rd, north of Plumosa Rd, and east of Matanzas Rd)  
Highest Recorded Stage = 28.7 ft, NGVD (09/04/08)



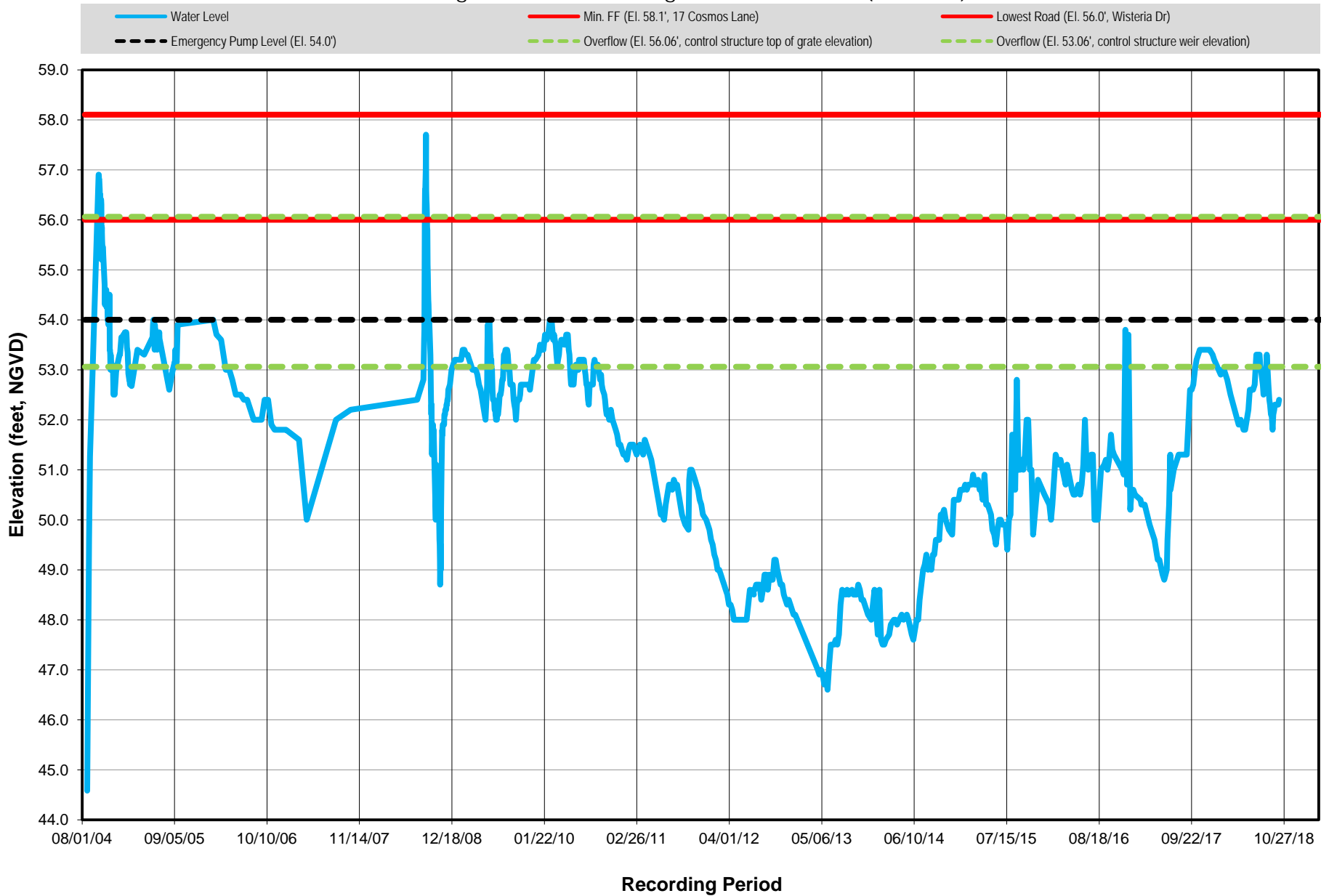
Lower Lake  
 (located south of Kings Lake, west of Lower Lake Ct, north of DeBary Plantation Blvd, and east of Lourdan Ct)  
 Highest Recorded Stage = 40.3 ft, NGVD (08/25/08)



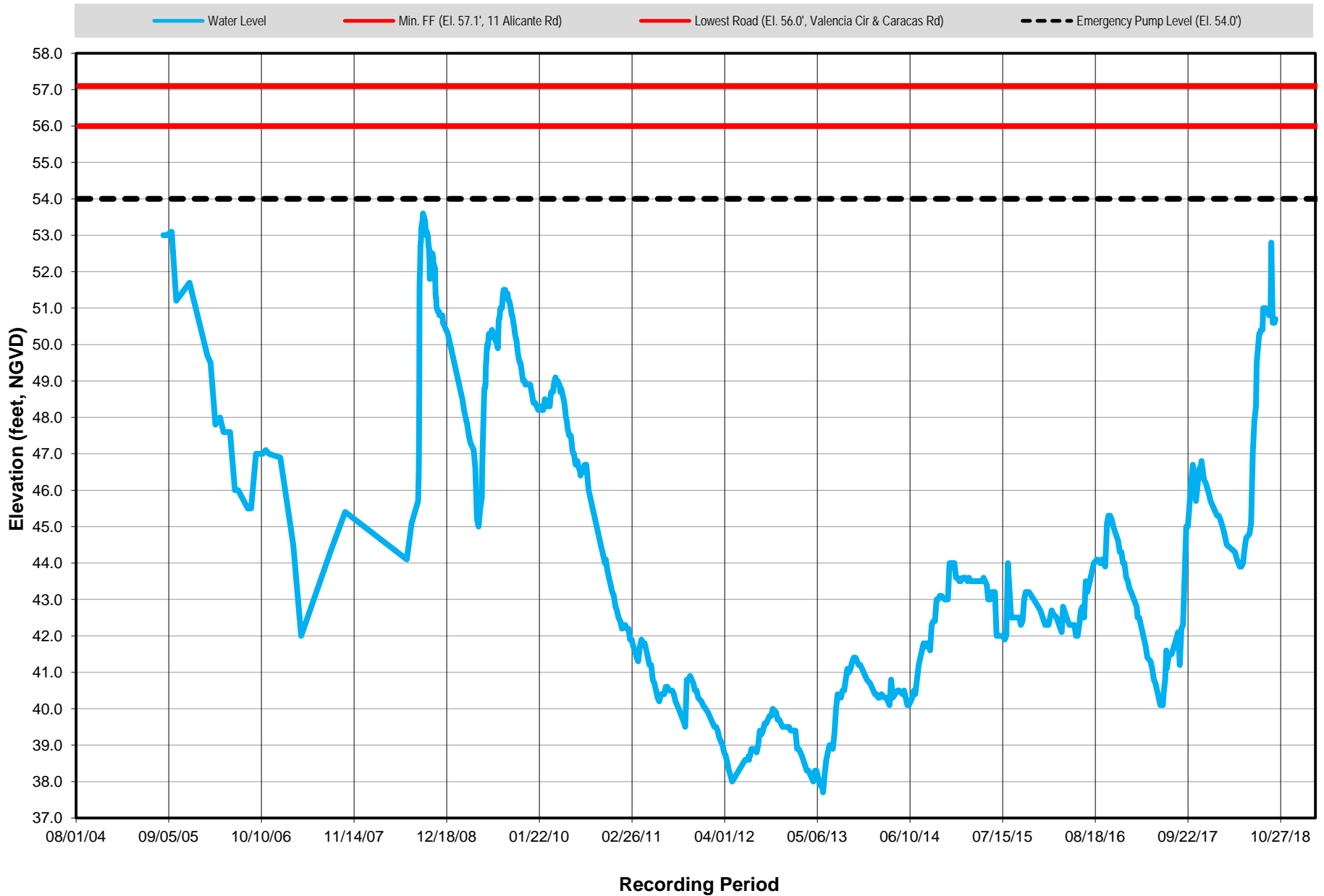
Lake Marie Water Levels  
(located south of Azalea Dr, west of U.S. Highway 17-92, north of Sunset Dr, and east of S. Shell Rd)  
Highest Recorded Stage = 64.9 ft, NGVD (08/24/08)



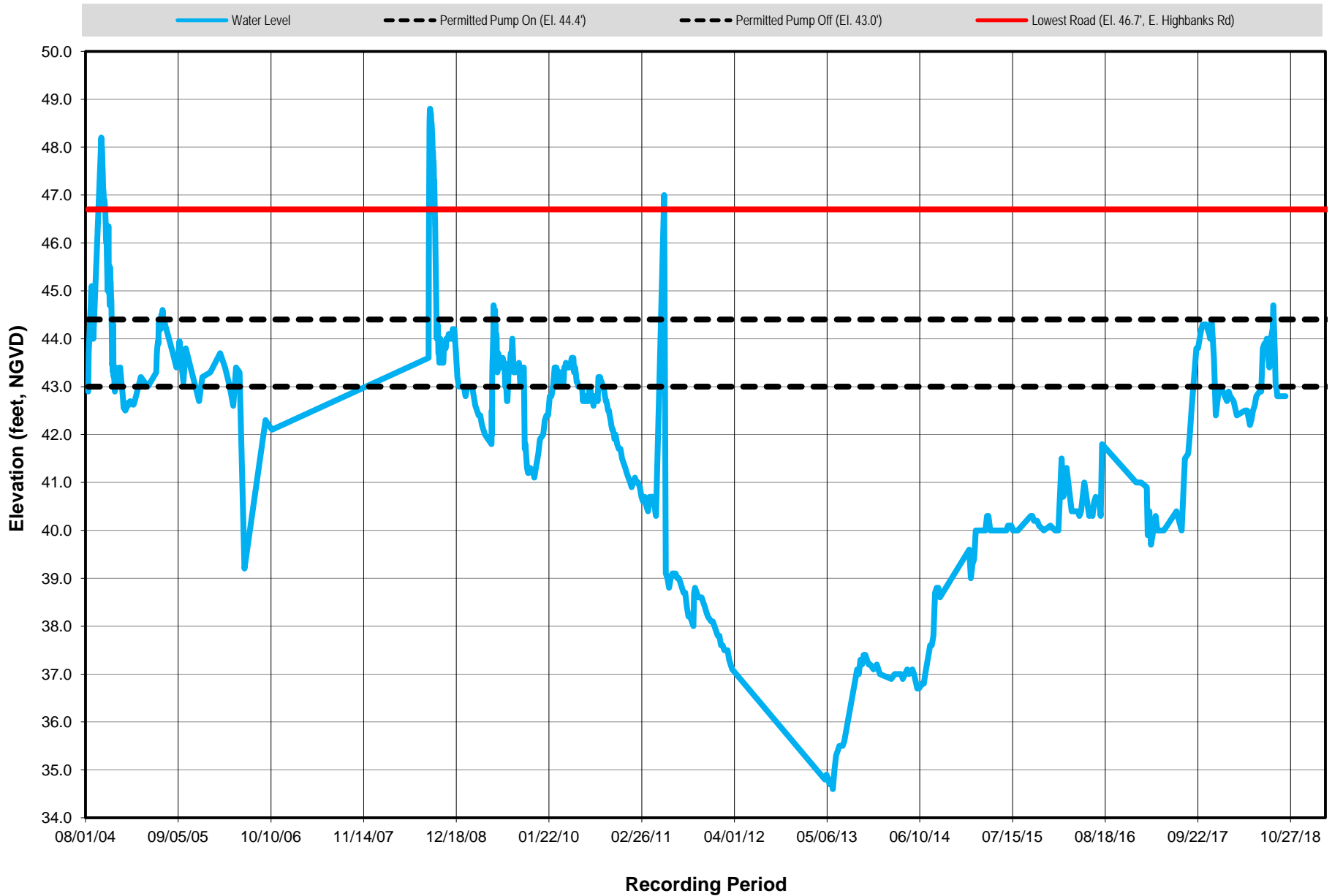
Lake Maud Water Levels  
 (located south of Cosmos Ln, west of Bougainvillea Dr, north of Jasmine Dr, and east of Wisteria Dr)  
 Highest Recorded Stage = 57.7 ft, NGVD (08/28/08)



Mirror Lake Water Levels  
(located south of Angeles Rd, west of Matanzas Rd, north of DeBary Dr, and east of Naranja Rd)  
Highest Recorded Stage = 53.6 ft, NGVD (09/07/08)

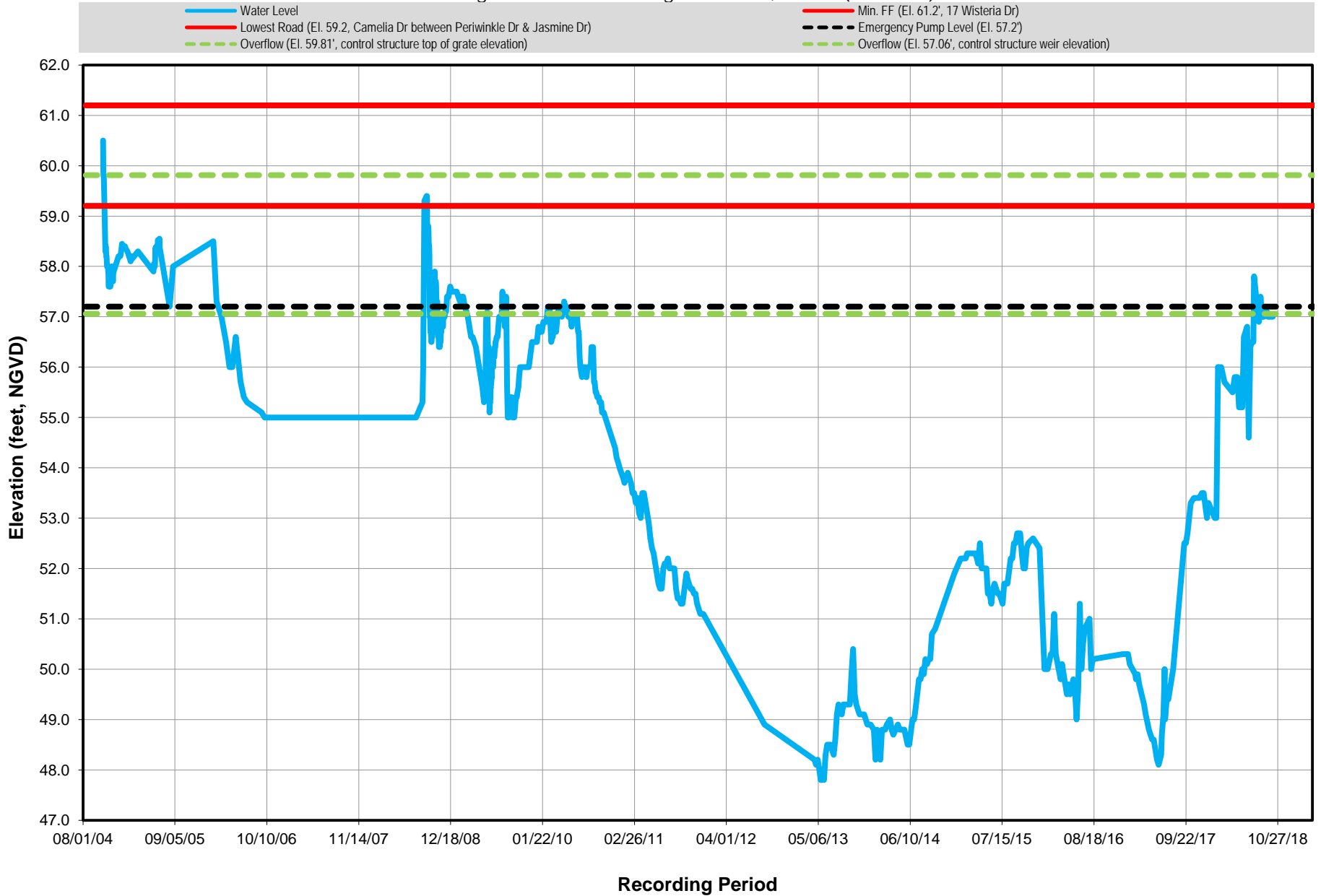


No Name Lake Water Levels  
(located south of Spring Glen Dr, west of Pine Side Dr, north of E. Highbanks Rd, and east of U.S. Highway 17-92)  
Highest Recorded Stage = 48.8 ft, NGVD (08/26/08)

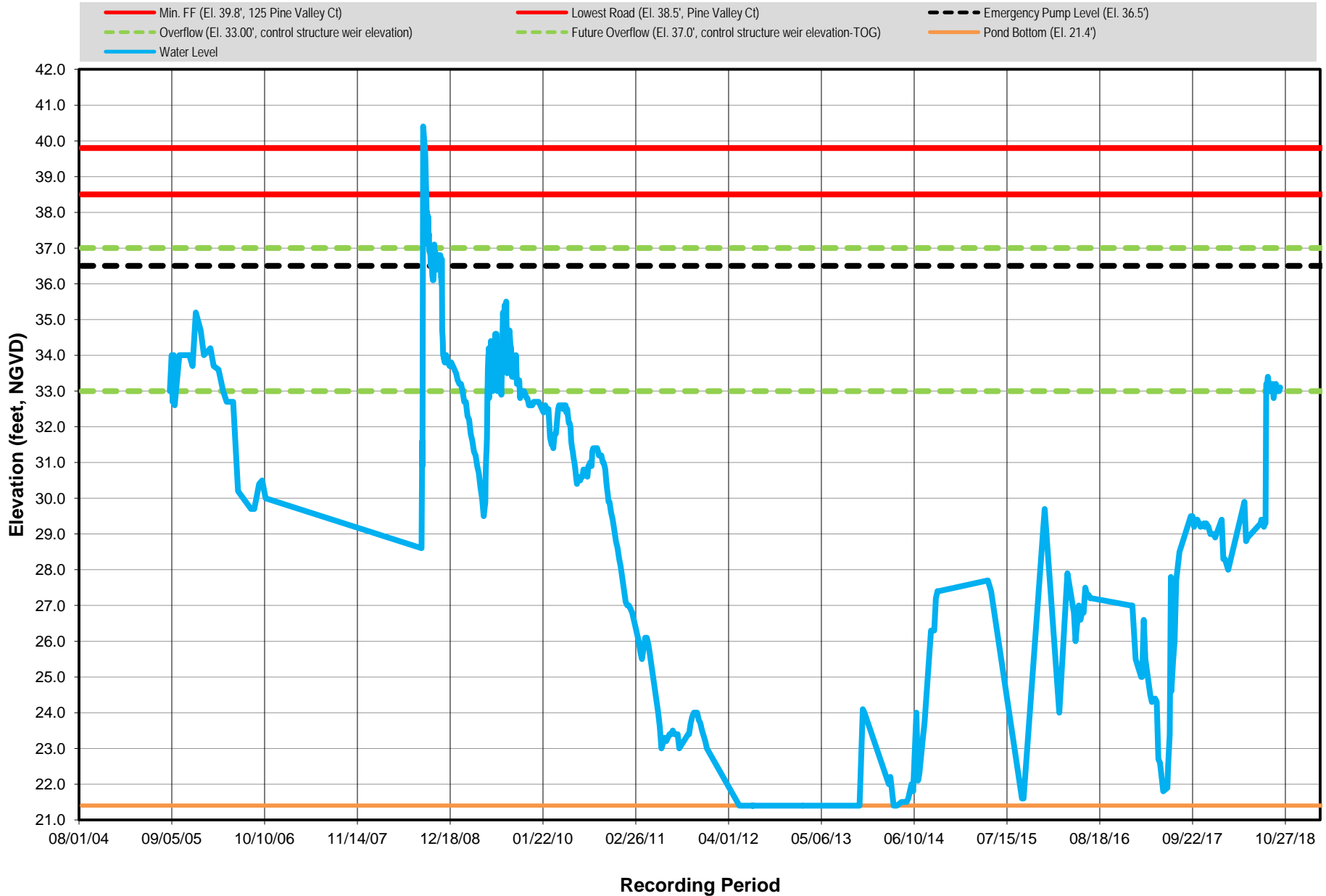




Lake Olivia Water Levels  
(located south of Jasmine Dr, west and north of Camelia Dr, and east of Wisteria Dr)  
Highest Recorded Stage = 60.5 ft, NGVD (10/27/04)



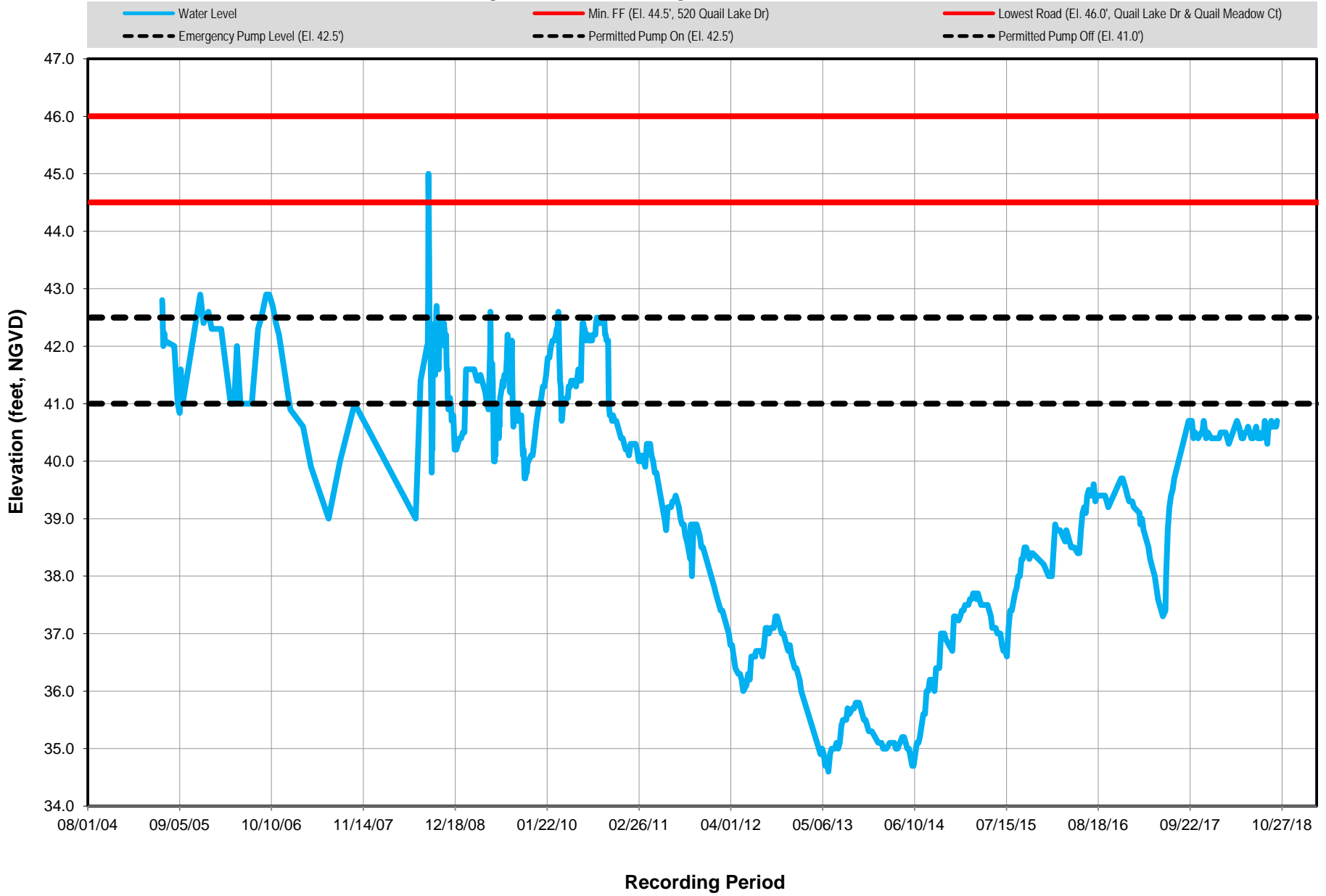
Pine Valley Ct Pond North Water Levels  
 (located south of S. Woodberry Dr, west and north of Pine Valley Ct, and east of U.S. Highway 17-92)  
 Highest Recorded Stage = 40.4 ft, NGVD (08/24/08)



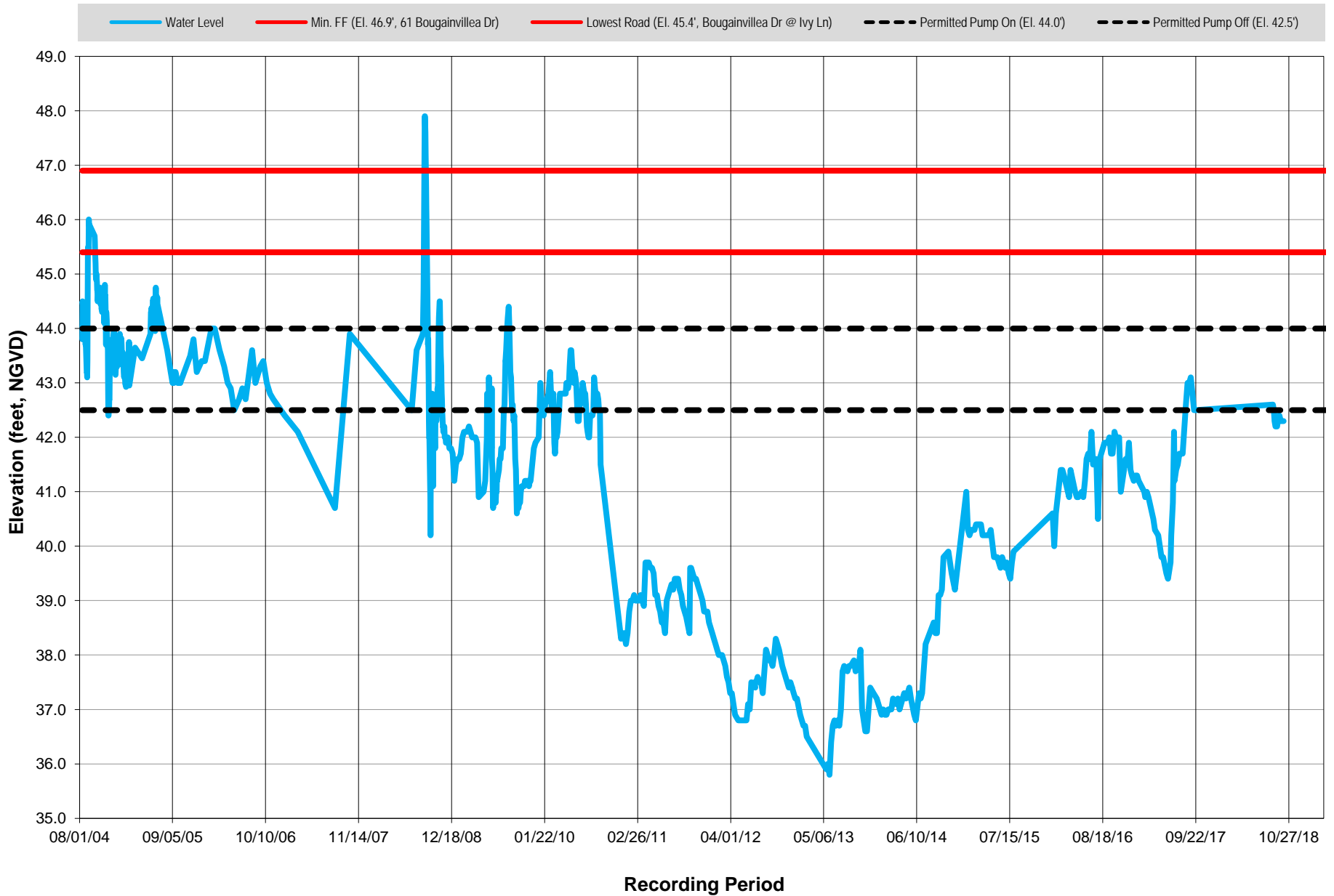
# Quail Lake Water Levels

(located south and west of Quail Lake Dr, north of DeBary Plantation Blvd, and east of Quail Down Dr)

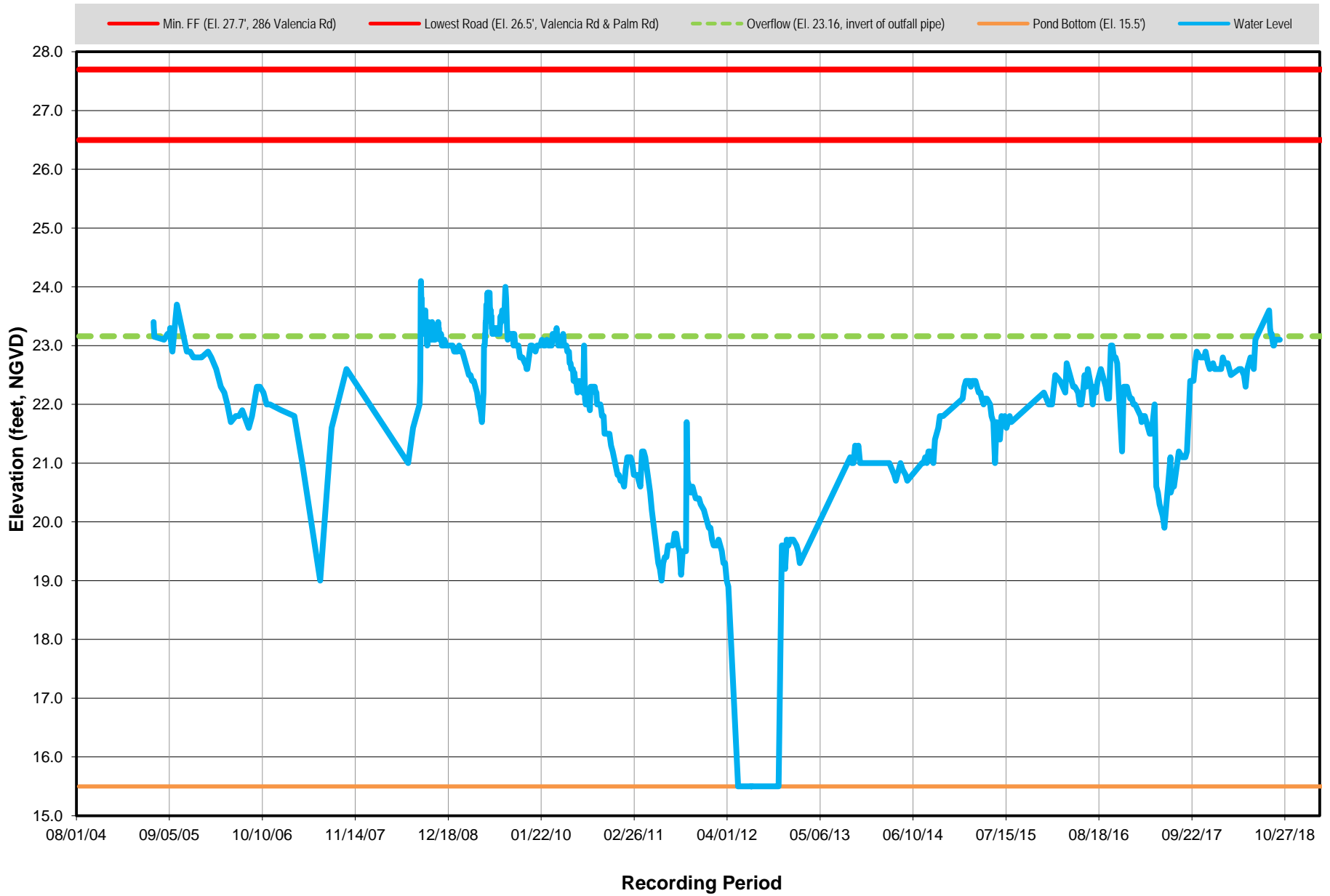
Highest Recorded Stage = 45.0 ft, NGVD (08/23/08)



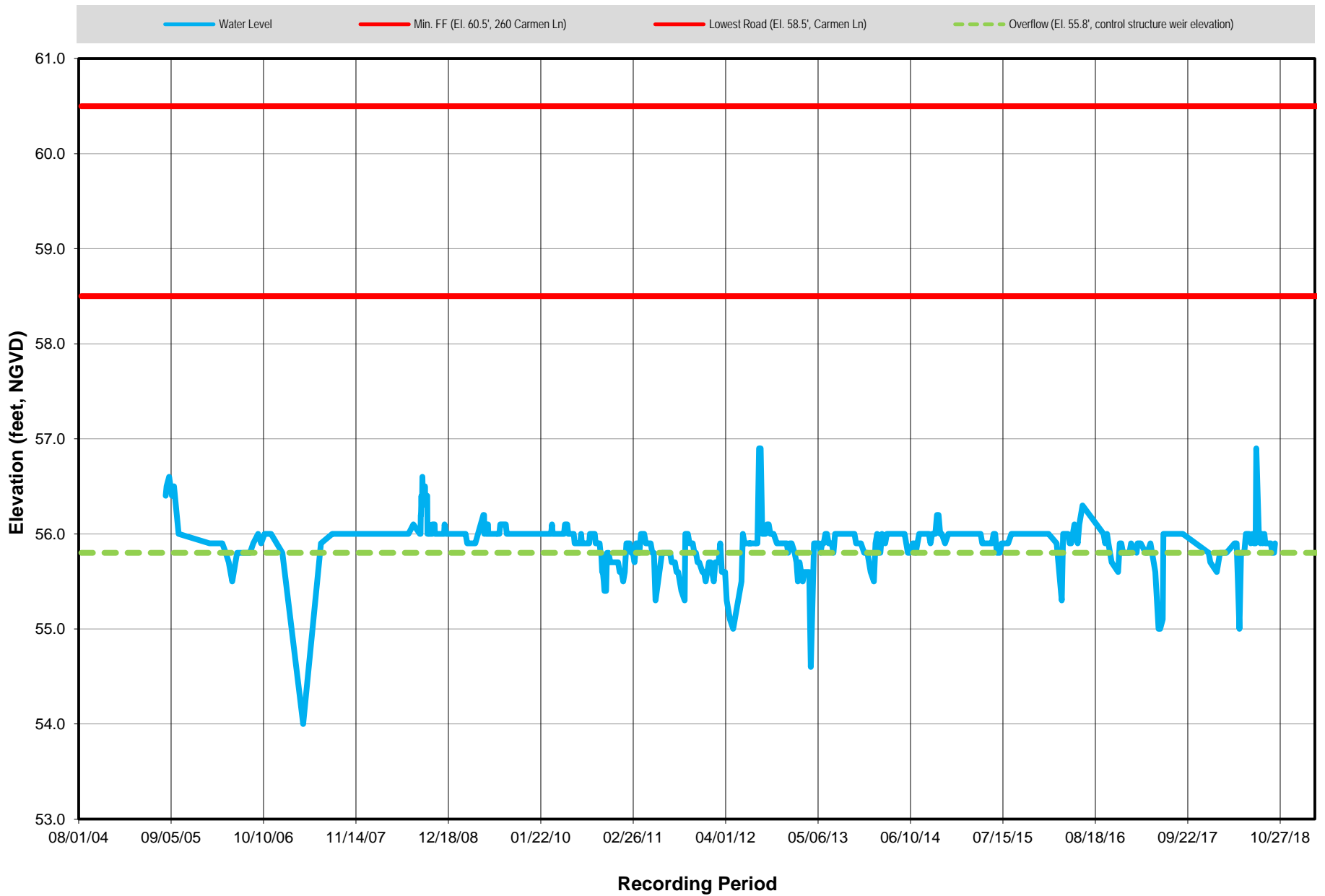
Lake Susan Water Levels  
(located south of Dogwood Tr, west of U.S. Highway 17-92, north of Larkspur Ln, and east of Bougainvillea Dr)  
Highest Recorded Stage = 47.9 ft, NGVD (08/25/08)



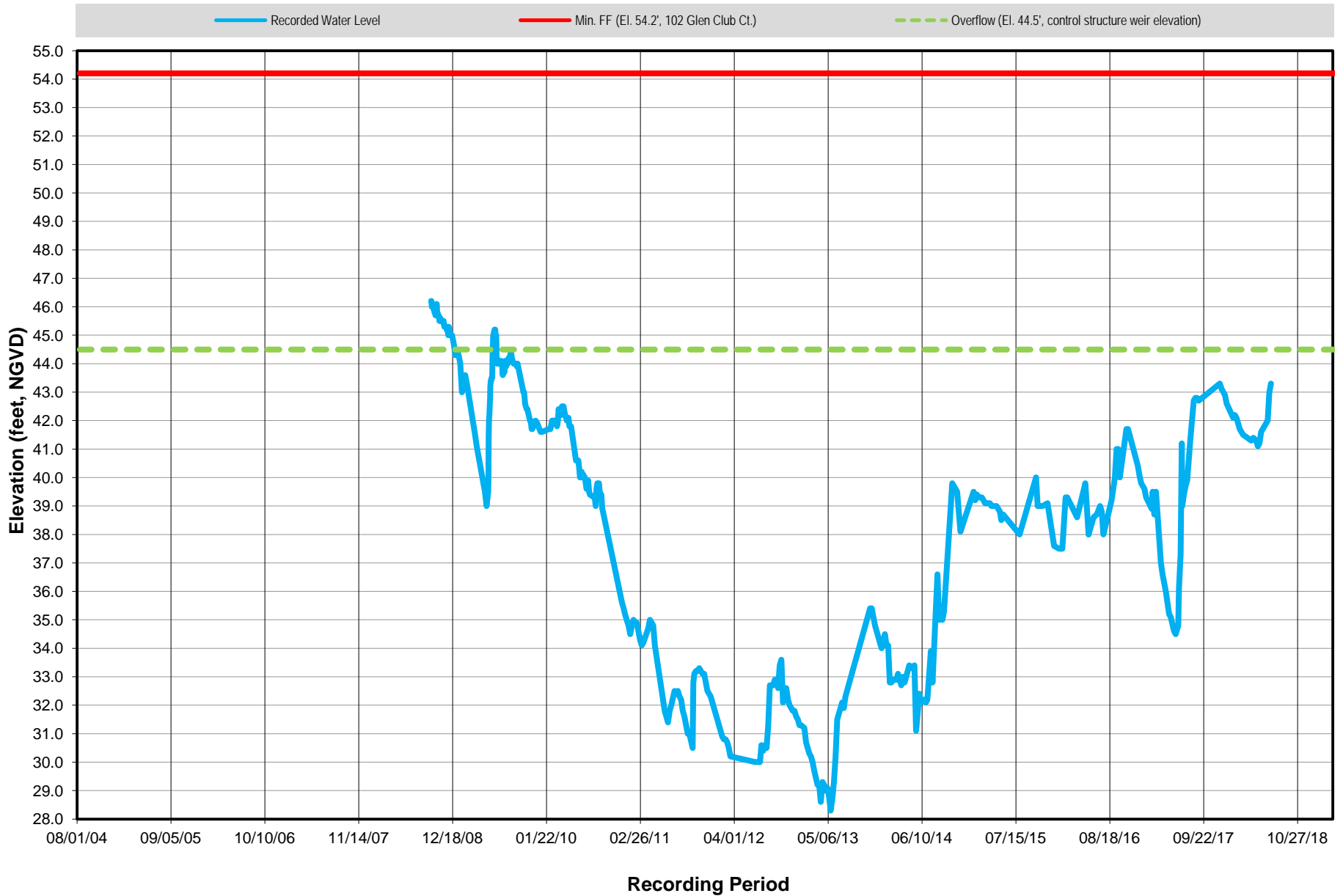
Tropic Lagoon Water Levels  
(located south of E. Constance Rd, west of Palm Rd, north of Valencia Rd, and east of Floridana Rd)  
Highest Recorded Stage = 24.1 ft, NGVD (08/23/08)



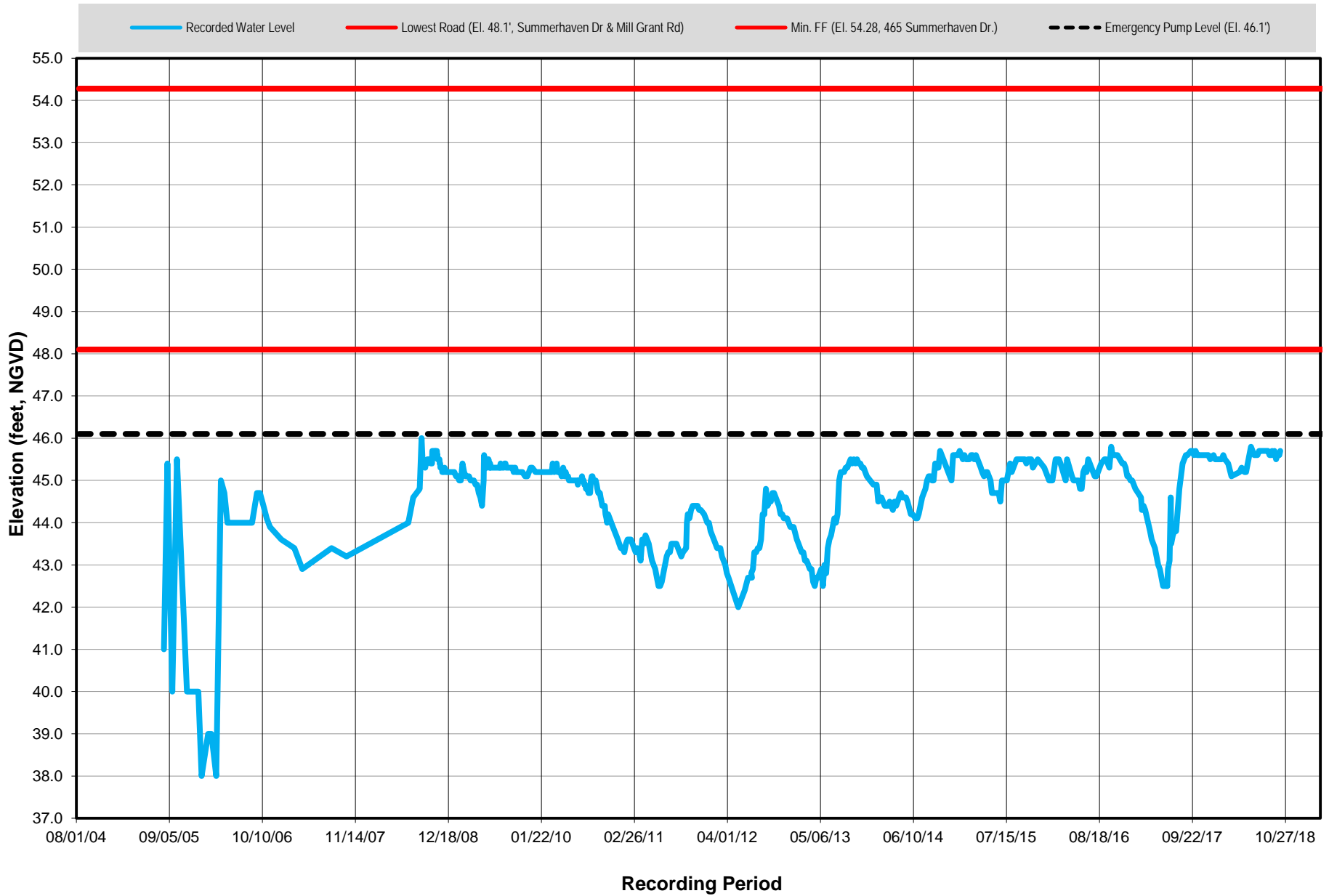
Turtle Pond Water Levels  
(located south of E. Highbanks Rd, west of Floridana Rd, north of Carmen Ln, and east of El Dorado Dr)  
Highest Recorded Stage = 56.8 ft, NGVD (02/25/07)



Unnamed Lake #2 (DeBary Freedom Lake) Water Levels  
(located south of Pine Valley Ct, west of Glen Club Dr, north of Pine Meadow Dr, and east of U.S. Highway 17-92)  
Highest Recorded Stage = 46.2 ft, NGVD (09/18/08)

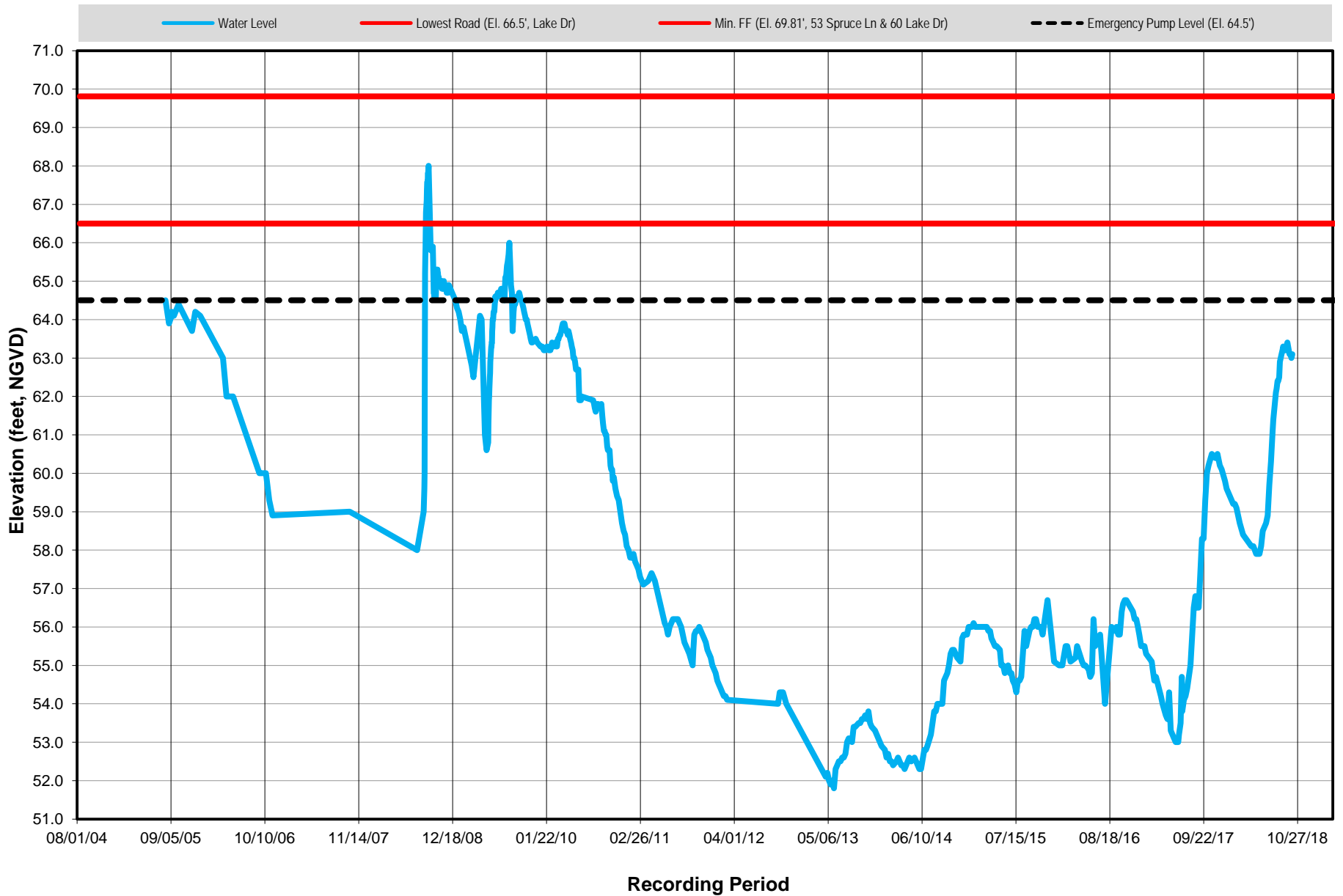


Unnamed Lake #3 (Eye of the Eagle Lake) Water Levels  
(located south of Summerhaven Dr, west of Spring Lake Dr, north of Pond Ct, and east of Enterprise Rd)  
Highest Recorded Stage = 51.3 ft, NGVD (08/25/08)

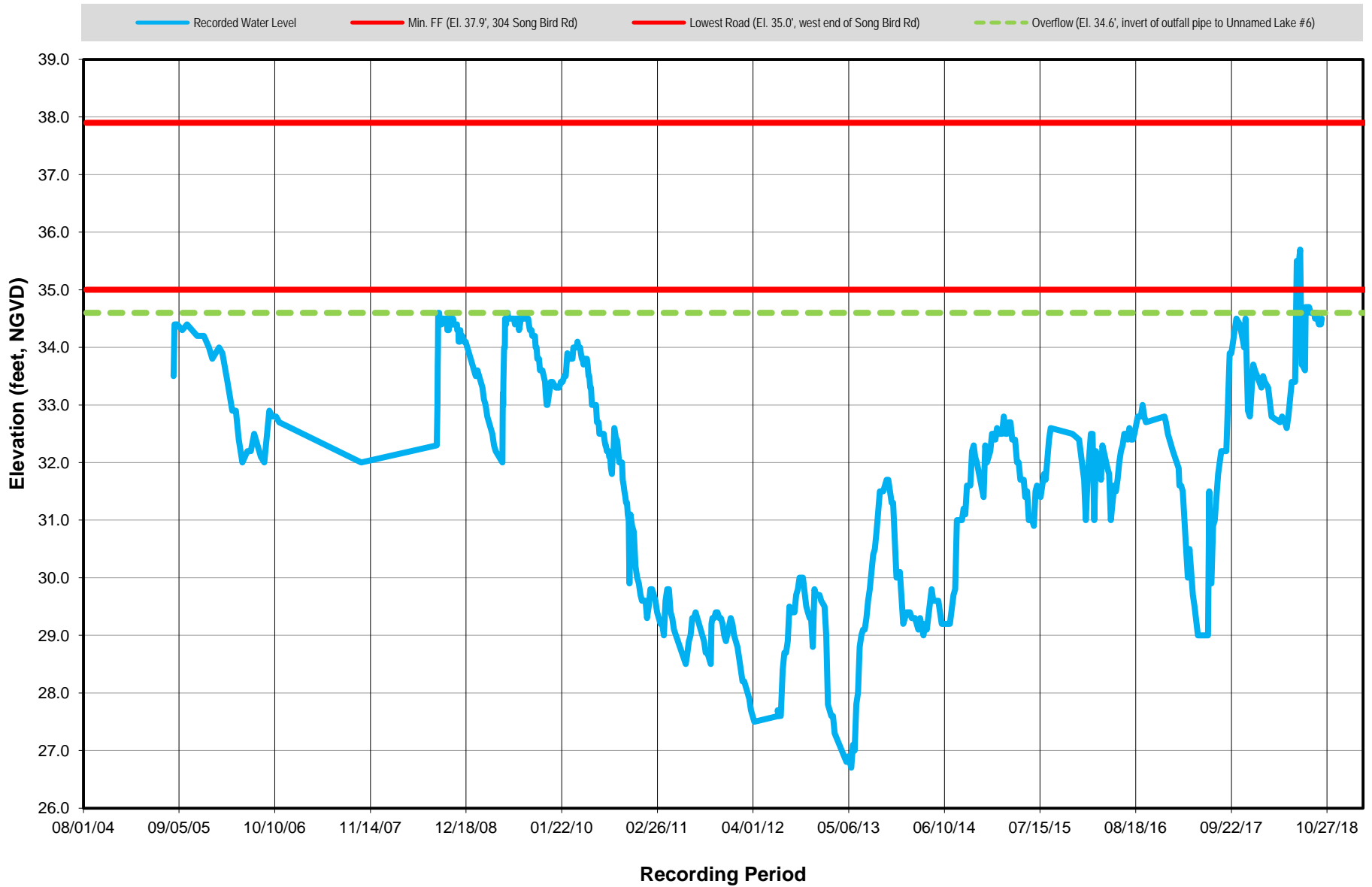




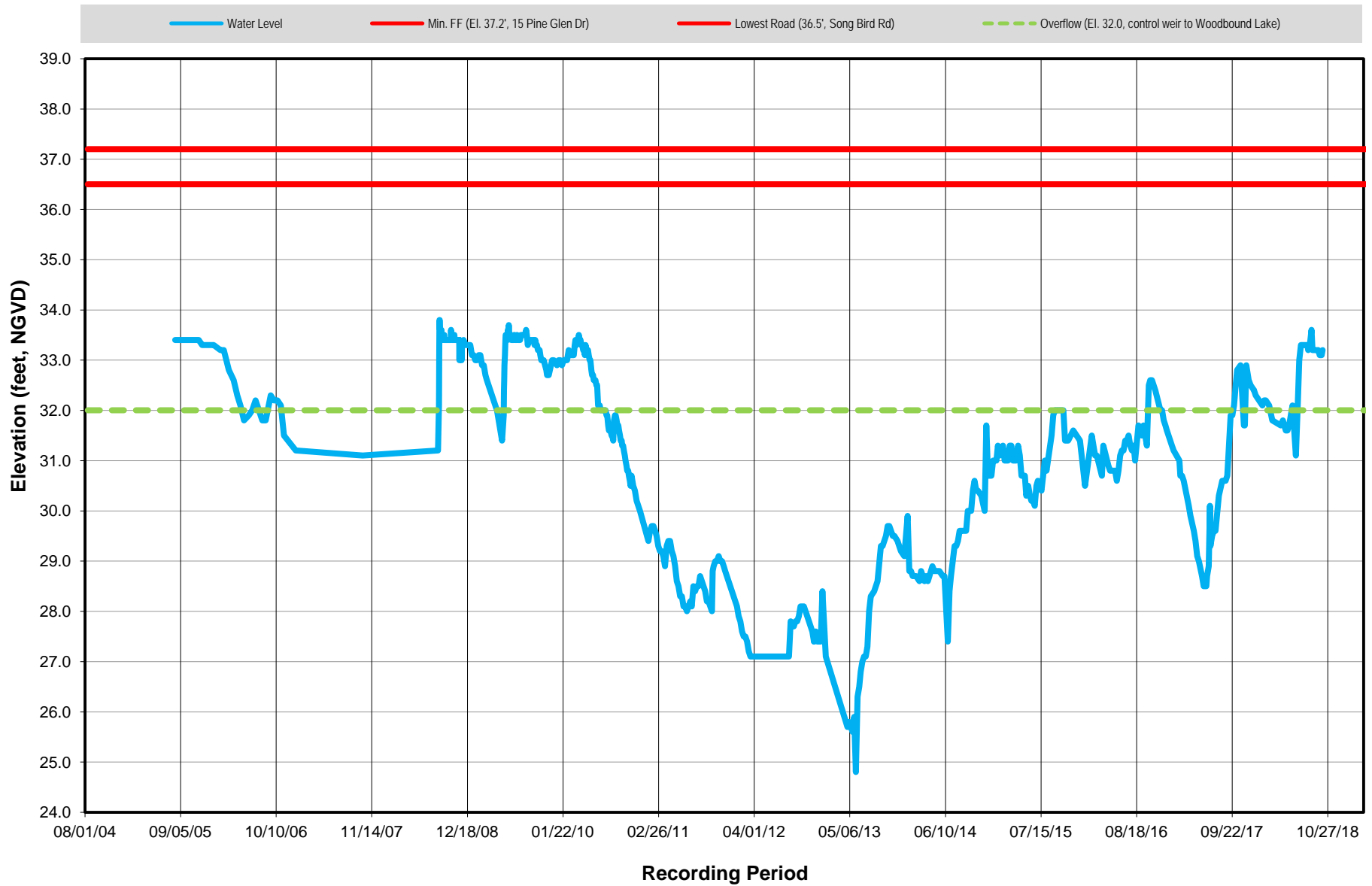
Unnamed Lake #4 (Eagles Eye Lake) Water Level  
 (located south of Crystal Pine Dr, west of S. Shell Rd, north of Lake Dr, and east of Spruce Ln)  
 Highest Recorded Stage = 68.0 ft, NGVD (09/07/08)



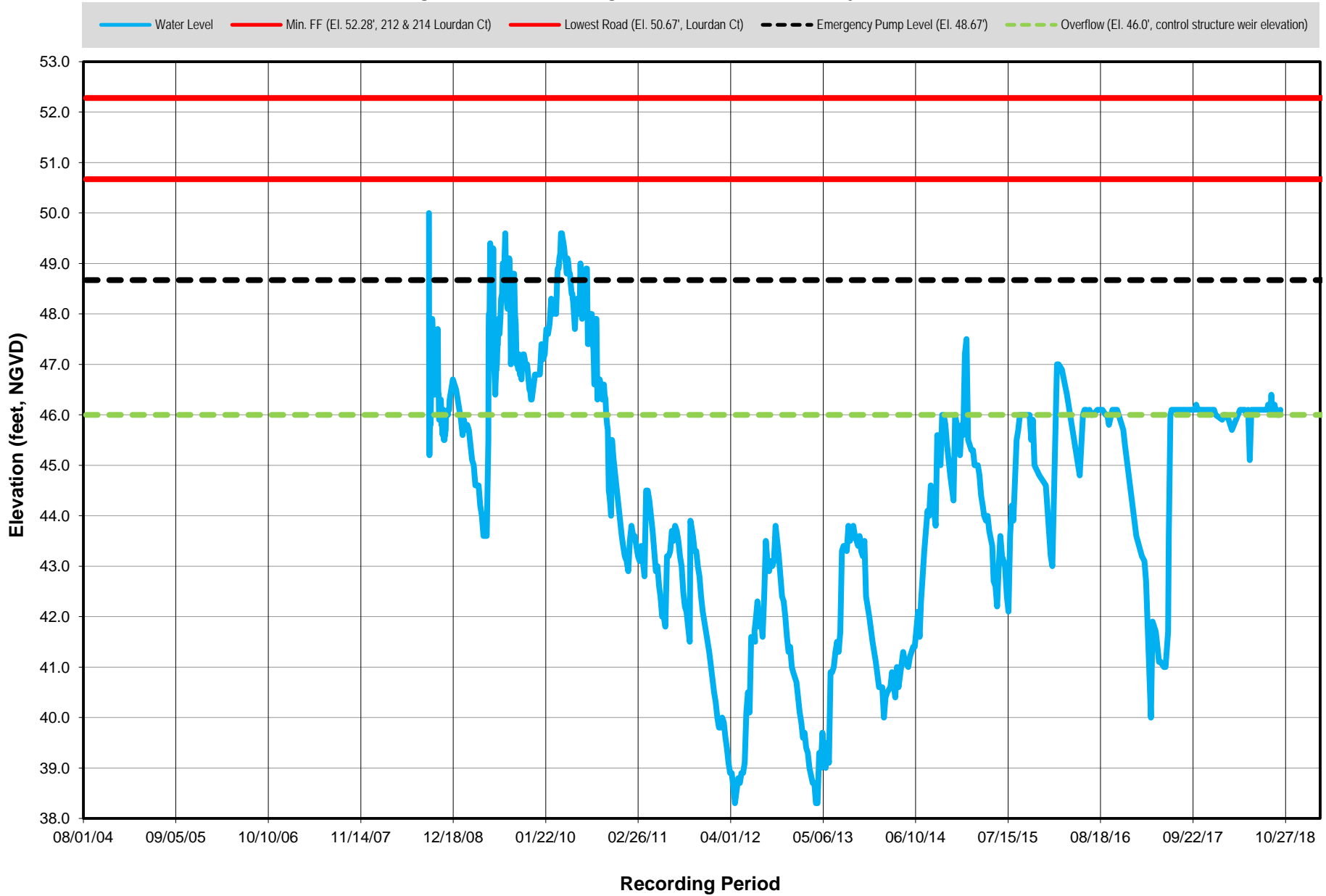
Unnamed Lake #5 (Golden Eagle Lake) Water Levels  
(located south of E. Highbanks Rd, west of Pine Glen Dr, north of Song Bird Rd, and east of Floridana Rd)  
Highest Recorded Stage = 34.6 ft, NGVD (08/23/08)



Unnamed Lake #6 (Peaceful Eagle Lake) Water Levels  
(located south of E. Highbanks Rd, west of Bass Lake Rd, north of Song Bird Rd, and east of Pine Glen Dr)  
Highest Recorded Stage = 33.8 ft, NGVD (08/23/08)



Upper Lake Water Levels  
(located west of Lourdan Ct, north of DeBary Plantation Blvd, and east of LA Creek Ct)  
Highest Recorded Stage = 50.0 ft, NGVD (Surveyed Stain Line)



Woodbound Lake Water Levels  
(located south of Bonita Rd, west of Bass Lake Rd, north of Deleon Rd, and east of Fern Crest Dr)  
Highest Recorded Stage = 31.8 ft, NGVD (08/29/08)

